US Army Corps of Engineers®
Seattle District

Port of Grays Harbor
On Washington's Pacific Coast

Grays Harbor, Washington
Navigation Improvement Project
General Investigation Feasibility Study

FINAL Limited Reevaluation Report

Appendix A: Economic Analysis

Prepared by:

U.S. Army Corps of Engineers
Seattle District

June 2014

Grays Harbor, Washington, Navigation Improvement Project
Grays Harbor County, Washington
FINAL Limited Reevaluation Report
Appendix A: Economic Analysis

Table of Contents

List of Figures iii
List of Tables iv
Acronyms v
1 Introduction 1
1.1 Location 1
1.2 Federal Project and Study Authority 4
1.3 Purpose and Scope of Limited Reevaluation 5
1.4 Problems and Opportunities 6
1.5 Problem 6
1.6 Opportunities 7
1.7 Planning Objectives 7
1.8 Planning Constraints 8
1.9 Planning Assumptions 8
1.10 Alternative Plans 9
1.10.1 Alternative 1: No Action 9
1.10.2 Alternative 2: Deepening Channel to -37 MLLW 10
1.10.3 Alternative 3: Deepening Channel to -38 MLLW 10
1.11 Economic Profile of Project Area 10
1.12 Hinterland Transit Connection 11
1.12.1 Highway 11
1.12.2 Rail 11
1.13 Existing Shipping and Receiving Facilities 14
1.13.1 Terminal 1 15
1.13.2 Terminal 2 16
1.13.3 Terminal 3 16
1.13.4 Terminal 4 17
1.13.5 Weyerhauser Independent Terminal 17
2 Multiport Analysis 17

3 Existing Conditions 19
3.1 Tonnage 19
3.2 Historic and Existing Commodity Movements 21
3.3 Origins and Destinations 24
3.4 Existing Vessel Fleet 26
3.4.1 Tankers 27
3.4.2 Bulker 28
3.4.3 Roll On-Roll Off 29
4 Commodity Forecast 30
4.1 Caveats of Growth Estimates and Projections 30
4.2 Future Commodity Movements 31
4.2.1 Petroleum 34
4.2.2 Soybean 37
4.2.3 Forest Products 38
4.2.4 Manufactured Equipment (Vehicles) 39
5 Future With and Without Project Vessel Movements 40
6 National Economic Development Plan Analysis 46
6.1 Methodology 46
6.2 Model Setup and Inputs 47
6.2.1 Key Assumptions 53
6.2.2 Model Limitations 54
6.2.3 Vessel Operating Costs 55
6.3 Economic Modeling Results and Plan Selection 55
7 NED Costs 55
8 Benefits 56
8.1.1 Annual Cost Savings 59
9 Risk and Uncertainty 61
9.1.1 Risk-Informed Decision Making 61
10 Sensitivity Analysis 62
10.1.1 No Growth After Base Year 62
10.1.2 Change in Discount Rate 63
10.1.3 Elimination of CBR 65
11 Works Cited 66

List of Figures

Figure 1: Vicinity Map (Port of Grays Harbor 2013) 2
Figure 2: Grays Harbor Navigation Channel Reaches 3
Figure 3: Vessel Departure Draft versus Vessel Design Draft..... 6
Figure 4: 2012 Port of Grays Harbor Vessel Calls by Design Draft..... 7
Figure 5: Major Highway Corridor 11
Figure 6: Washington State Highway Corridor (Port of Grays Harbor 2013)..... 11
Figure 7: Grays Harbor Local Rail Loop (Port of Grays Harbor 2013)..... 12
Figure 8: Main Line Rail Service (Port of Grays Harbor 2013) 13
Figure 9: Major Railroad Connections (Port of Grays Harbor 2013)..... 14
Figure 10: Terminal 1 15
Figure 11: Terminal 2 16
Figure 12: Terminal 3 16
Figure 13: Terminal 4 17
Figure 14: Port of Grays Harbor Historic Tonnage 20
Figure 15: Historic Import and Export Tonnage by Year 21
Figure 16: Existing Commodity Breakdown..... 22
Figure 17: Historic Commodity Values 24
Figure 18: Commodity Origin and Destination..... 25
Figure 19: Vessel Description and Capacity..... 27
Figure 20: Port of Grays Harbor Commodity Moderate Growth Projections..... 33
Figure 21: U.S. Production of Crude Oil (Energy Security Leadership Council 2012)... 34
Figure 22: Grays Harbor Terminal 3 Proposed Rail Terminals (U.S. Development Group 2013)..... 36
Figure 23: Petroleum Forecast..... 37
Figure 24: Commodity Tonnage and Vessel Call List Process..... 41
Figure 25: Grays Harbor Study Manager 48
Figure 26: Grays Harbor Network and Nodes 49
Figure 27: Grays Harbor Vessel Types 50
Figure 28: Grays Harbor Commodity Categories 51
Figure 29: NED Analysis -37 MLLW..... 61
Figure 30: NED Analysis -38 MLLW..... 61
Figure 31: NED Analysis -38 MLLW (No Growth) 63
Figure 32: NED Analysis -37 MLLW (7% Discount Rate)..... 63
Figure 33: NED Analysis -38 MLLW (7% Discount Rate)..... 64
Figure 34: NED Analysis -37 MLLW (No Crude)..... 65
Figure 35: NED Analysis -38 MLLW (No Crude) 65

List of Tables

Table 1: Summary of Existing Shipping and Receiving Facilities at Port of Grays Harbor 15
Table 2: Grays Harbor Total Annual Cargo 23
Table 3: Short Ton by Commodity 23
Table 4: Grays Harbor Port of Call Characteristics 26
Table 5: Vessel Class by Route Group 27
Table 6: Tanker Characteristics 28
Table 7: Bulker Characteristics 29
Table 8: Ro-Ro Characteristics 29
Table 9: Port of Grays Harbor Commodity Moderate Growth Projections (2017-2037) 32
Table 10: Port of Grays Harbor Food & Farm Products Growth Forecast 38
Table 11: Port of Grays Harbor Forest Products Growth Projections 39
Table 12: Port of Grays Harbor Manufactured Equipment Growth Projections 39
Table 13: Total Vessel Calls 44
Table 14: Vessel Calls Without ATB's 45
Table 15: Commodity Transfer Rates 52
Table 16: Grays Harbor Operation and Maintenance 56
Table 17: NED Costs Alternative 2 (-37 MLLW) 56
Table 18: NED Costs Alternative 3 (-38 MLLW) 56
Table 19: Cost Per Ton by Vessel Class 59
Table 20: Annual Transportation Cost and Transportation Cost Savings (Benefit) Stream 60

Acronyms

AAEQ	Average Annual Equivalent
ATB	Articulated Tug Barge
BNSF	Burlington Northern Santa Fe Railroad
BLT	Bulk Loader Tool
DDVOC	Deep-draft Operating Cost
FY	Fiscal year
IDC	Interest During Construction
LRR	Limited Reevaluation Report
NED	National Economic Development
MCF	Marine Cargo Forecast
MLLW	Mean Lower Low Water
Port	Port of Grays Harbor
RO RO	Roll on, roll off
sq ft	square feet
UP	Union Pacific Railroad
USACE	U.S. Army Corps of Engineers
CAGR	Compound Annual Growth Rate
NIP	Navigation Improvement Project

1 Introduction

*"The **role** of the U. S. Army Corps of Engineers with respect to navigation is to provide safe, reliable, and efficient waterborne transportation systems (channels, harbors, and waterways) for movement of commerce, national security needs, and recreation. The Corps accomplishes this mission through a combination of capital improvements and the operation and maintenance of existing projects."*(U.S. Army Corps of Engineers 2000)

1.1 Location

The Port of Grays Harbor is located at the mouth of the Chehalis River on the southwestern coastline of Washington (Figure 1), approximately 110 miles south of the entrance to the Strait of Juan de Fuca and 45 miles north of the Columbia River's outfall. The cities of Aberdeen, Hoquiam, Ocean Shores, and Westport are located within the large harbor. Twin jetties secure the mouth of the bay with a deep draft channel over 23 miles long from the Pacific Ocean near Westport inland to Cow Point (near Aberdeen). The two jetties are 17,200 feet and 13,734 feet long (north and south, respectively) and made of large armor rock. The deep draft channel is 1,000 feet wide over the entrance bar and through the entrance channel reach and decreases to 350 feet wide near the Port of Grays Harbor terminals at Cow Point. The channel and jetties were authorized under the River and Harbor Act of 1896, and modified by subsequent acts.

The segment that is being evaluated for deepening is from South Reach inland to Cow Point. This segment of the navigation channel is currently authorized to -38 feet MLLW, but was implemented and is maintained at -36 feet MLLW (Figure 2: Grays Harbor Navigation Channel Reaches) Referenced to other major Northwest Region ports, the port is located approximately 160 nautical miles from the Port of Portland, 280 nautical miles from the Port of Seattle, and 300 nautical miles from the Port of Tacoma (Google Earth Pro 2012).

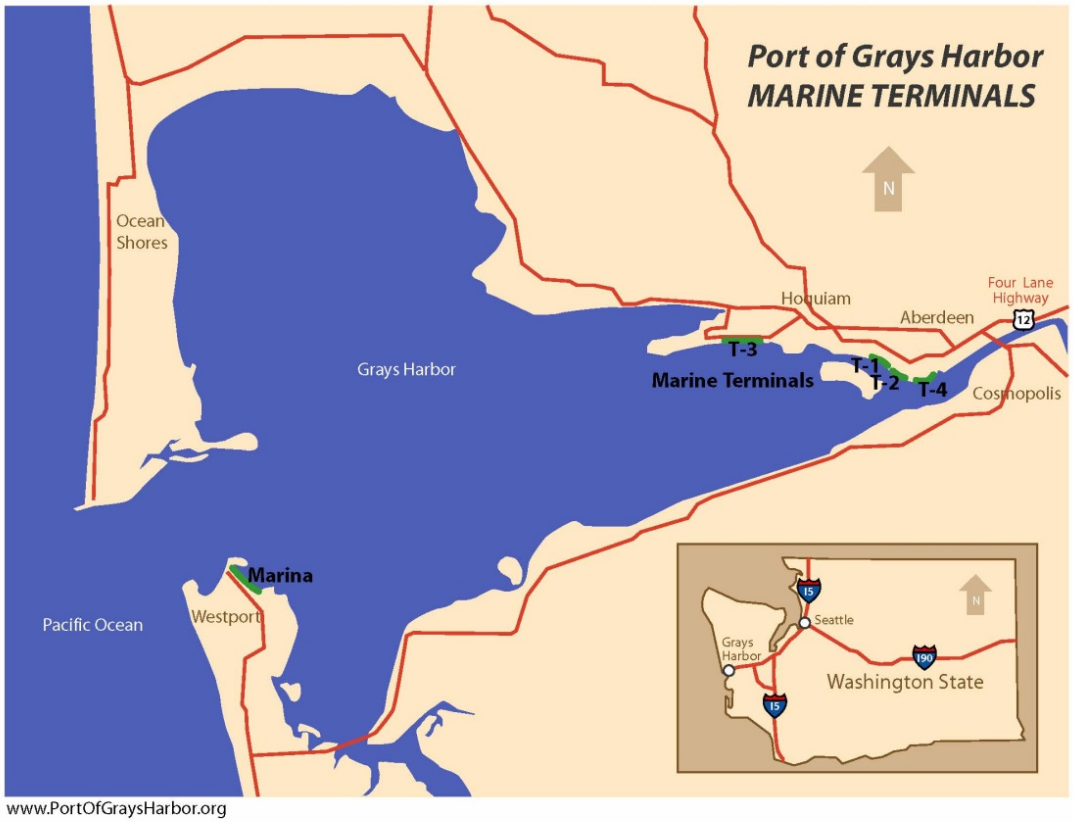

Figure 1: Vicinity Map (Port of Grays Harbor 2013)

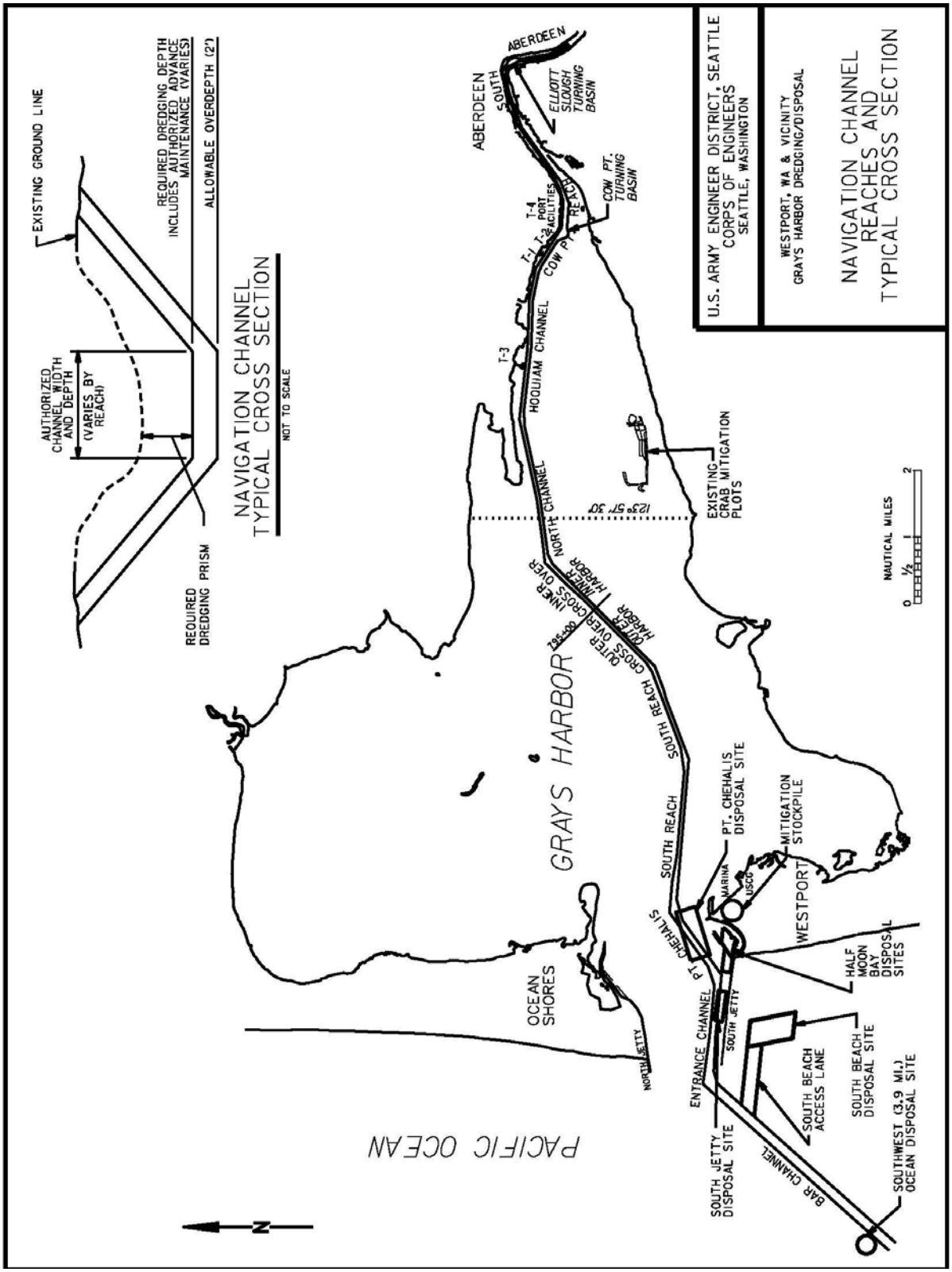

Figure 2: Grays Harbor Navigation Channel Reaches

1.2 Federal Project and Study Authority

This limited reevaluation was initiated at the request of the Port of Grays Harbor (Port) to investigate deepening the Grays Harbor navigation channel, which was not constructed to the authorized depth, based on post-authorization evaluation described below. Congress authorized the NIP in the Water Resources Development Act (WRDA) of 1986, Public Law 99-662. The authorizing legislation is as follows:

PUBLIC LAW 99-662 – NOV 17, 1986

> Section 202 General Cargo and Shallow Harbor Projects
>
> AUTHORIZATION FOR CONSTRUCTION. – The following projects for harbors are authorized to be prosecuted by the Secretary substantially in accordance with the plans and subject to the conditions recommended in the respective reports designated in this subsection, except as otherwise provided in this subsection:
>
> GRAYS HARBOR, WASHINGTON
> The project for navigation, Grays Harbor, Washington: Report of the Chief of Engineers, dated May 4, 1985, at a total cost of $95,700,000, with an estimated first Federal cost of $63,100,000 and an estimated first non-Federal cost of $32,600,000.

The 1986 Navigation Improvement Project authorization provided for deepening the navigation channel to a project depth of -38 feet MLLW. The Corps evaluation presented in the 1989 General Design Memorandum (GDM), Grays Harbor, Washington, Navigation Improvement Project (NIP) resulted in a justified channel depth of -36 feet MLLW from the bar to Cow Point and -32 MLLW feet from Cow Point to Cosmopolis, based on detailed post-authorization engineering, environmental and economic studies[1]. The Corps deepened the channel in 1990, in accordance with the 1989 GDM. This is the current depth of annual maintenance dredging. The project was authorized for a total cost of $95 million, but total initial construction was less than $30 million.

Currently, the channel project depth is -36 feet MLLW up to Aberdeen (just past the Port terminals at Cow Point), and then -32 feet MLLW from there to the last deep-draft dock at Cosmopolis – a distance of about two miles. Based on the shoaling rate in the channel, an additional two feet of dredging occurs for advanced maintenance. Currently, the deep draft channel is dredged either annually or semi-annually depending on volume removed, which averages 1.9 million cubic yards[2] at an average annual cost of roughly $9,000,000[3] with a range of approximately $3-18 million since 1986.

[1] The economic analysis in the GDM was based on timber industry and log vessels that, at that time, did not need -38 ft MLLW
[2] This is based on Operations Dredging years from 2000 to 2012.
[3] The annual costs fluctuate and depend heavily on budget availability year to year.

1.3 Purpose and Scope of Limited Reevaluation

Historically, the Port of Grays Harbor, founded in 1911, relied upon renewable resources of the surrounding forest to conduct business. Two decades ago, shifting global demand from U.S. timber to less-costly sources from Russia and New Zealand put the Port of Grays Harbor's future in jeopardy (Millman 2011). This can be attributed in large part to the listing of the Northern spotted owl to the endangered species list in June 1990. The listing prevented the timber industry from clearing lands within a 1.3 mile radius of any spotted owl nest or activity site (Andre and Velasquez 1991). Harvest of timber in the Pacific Northwest was reduced by 80%, decreasing the supply of lumber and increasing prices (Brokaw 1996).

In 2007, to revive the port, Grays Harbor embarked on a redevelopment plan that included diversifying away from timber and focusing on developing new partnerships with manufacturers and exporters. The plan included capital investment of approximately $18 million in rail and rail capacity and an additional $200 million of private investment in port facilities. Due in large part to the Port's ambitious redevelopment plan and its touted "one day closer to Asia" than inland spots like Seattle and Tacoma, the Port has seen a steady increase in trade volume over the past decade. The Port of Grays Harbor's diversification of commodities has led to an increased cargo volume from 1.28 million short tons in 2006 to approximately 1.82 million short tons in 2012, representing a 42% increase, and is expected to continue to grow in the near future.

This Limited Reevaluation Report (LRR) documents the analyses undertaken within a limited scope, limited to the economics and environmental effects of deepening alternatives. The purpose of this economic analysis is to estimate the National Economic Development (NED) benefits associated with harbor improvements, specifically channel deepening, that are designed to allow more efficient navigation in Grays Harbor by the existing and future fleet.

At the request of the sponsor the economic evaluation is limited to the legislatively authorized depth of -38 MLLW and as such the recommended plan may or may not coincide with the plan that maximizes the NED benefits but the recommended plan is the plan that maximizes the NED benefits within the aforementioned constraints of limited depth.[4]

The economic analysis was prepared in level of detail commensurate with the complexity of the project. It is not intended for the analyses for Limited Reevaluation Reports (LRR) to be exhaustive, but should provide sufficient data to document the steps used in formulating and identifying the recommended plan.

[4] Generally in deep draft navigation economic analysis the economist would look at a host of depths and not limit the analysis to two depths.

1.4 Problems and Opportunities

The following sections summarize the known problems, opportunities, and objectives identified for the re-evaluation.

1.5 Problem

As a result of the current channel depth of -36 feet MLLW and the narrow tidal windows, deep draft vessels calling at Grays Harbor have to be partially loaded or experience tidal delays due to insufficient channel depth. Figure 3 below shows all the vessels, design versus departure draft depth, which entered the Port of Grays Harbor during 2012. The blue indicates the design draft of each vessel and the pink indicates the greatest draft utilized during the vessel call, either inbound or outbound. From the figure you can see that as the vessel design draft gets larger so too does the amount of blue showing. This blue indicates that vessels are partially loaded (constrained) during their arrival or departure depending on whether the vessel is exporting or importing, and as the vessels get larger so too does the discrepancy between the design drafts and the transit drafts.

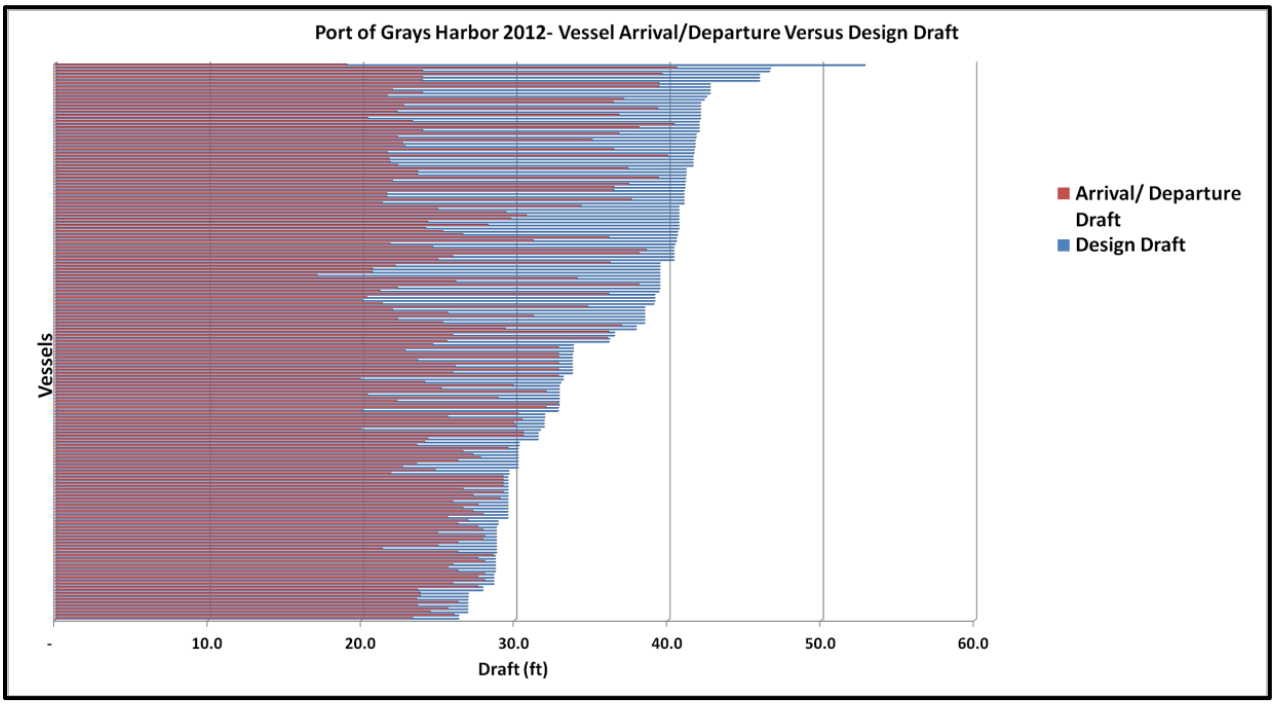

Figure 3: Vessel Departure Draft versus Vessel Design Draft

In 2012, the Port of Grays Harbor had approximately 44 vessels calling on the Port with vessel design drafts that are equal to or exceed -36 feet (current channel depth). By taking into account Figure 3 above and Figure 4 below one can see the potential to gainefficiencies in operations by loading 44 or more[5] of the current vessels calling on the port more heavily.

[5] 44 vessels is a conservative number (i.e., one which understates the number of vessel calls restricted by channel depths) due to the fact that this simplistic observation did not account for the under keel

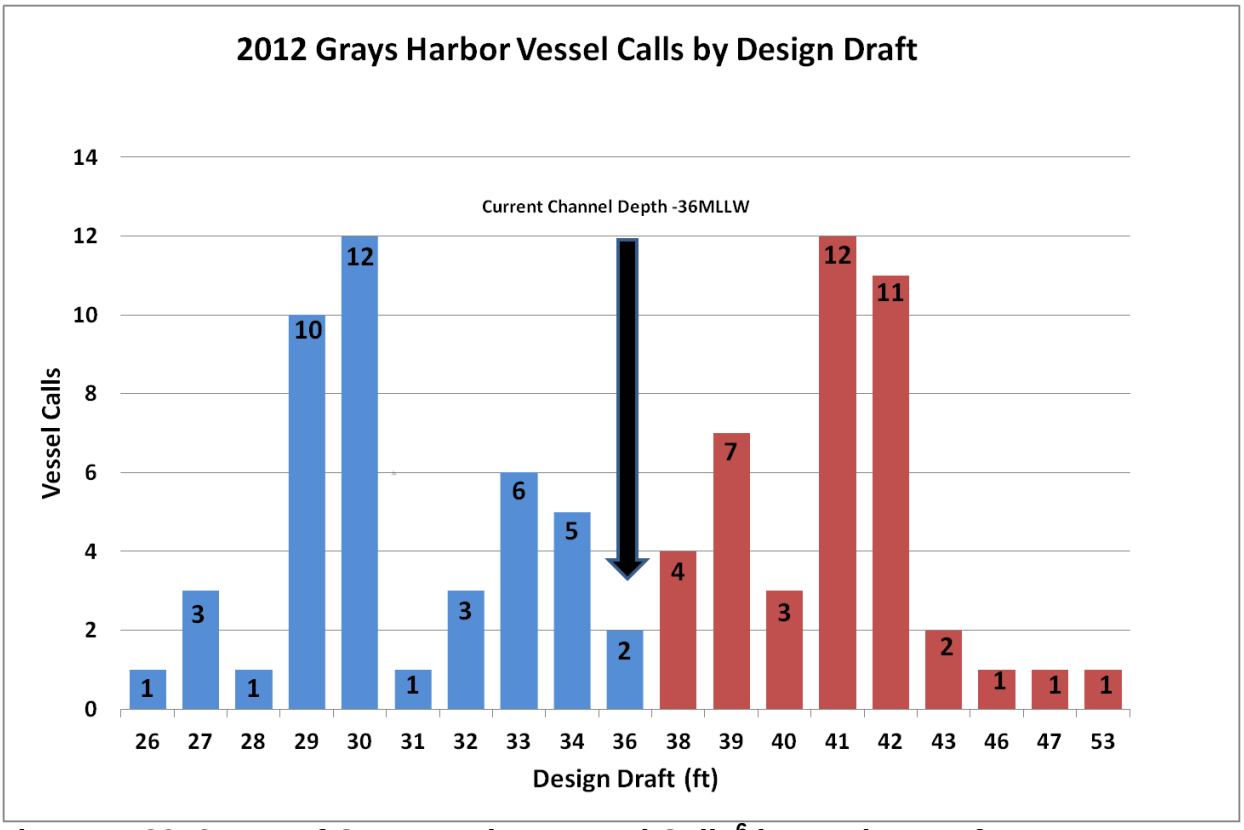

Figure 4: 2012 Port of Grays Harbor Vessel Calls[6] by Design Draft

1.6 Opportunities

Opportunities of a deeper navigation channel include:

- Vessels could operate more efficiently by being fully loaded or reducing tidal delays
- Increased efficiencies could result in decreased cost to move commodities through the Port of Grays Harbor
- Vessels carrying more cargo could reach the Port facilities
- U.S. producers could be provided improved access to world markets
- Economic competitiveness of producers would be improved
- Would allow increased beneficial use of dredged materials

1.7 Planning Objectives

The water and related land resource problems and opportunities identified in this study are structured as specific planning objectives to provide focus for the formulation of

clearance requirement of the vessels. Accounting for the under keel clearance would increase the number of vessels that may potentially gain from a deeper channel.

[6] The terms 'vessel transit' and 'vessel call' appear throughout the tables and the text of the entire report. For purposes of this report a transit can be interpreted as an individual arrival or departure, and a call can be interpreted as a cycle (arrival and departure).

alternatives. These planning objectives reflect the problems and opportunities and represent desired positive changes in the without project conditions.

The primary objective of federal navigation activities is to contribute to the Nation's economy while protecting the Nation's environmental resources in accordance with existing laws, regulation and executive orders. Navigation channels meet the federal objective by reducing transportation costs and improving the efficiency and safety of the deep-draft navigation system, thereby reducing vessel operating costs, resulting in potential savings to the consumer. The specific planning objective for this study is:

- Reduce navigation transportation costs for the existing and projected future traffic of deep-draft vessels, and improve efficiency and reliability of navigation to and from Grays Harbor over the 50-year period of analysis, as feasible and economically justified, within the parameters of the channel as legislatively authorized.

1.8 Planning Constraints

The following planning constraints represent restrictions that should not be violated. Compliance with environmental policies is addressed in the SEIS (Appendix C).

- The evaluation of alternatives to deepen the navigation channel beyond -36 ft MLLW will not re-evaluate the justification of deepening to -36 ft MLLW.
- The evaluation of alternatives to deepen the navigation channel will be limited to alternatives between -36 ft and the full legislatively authorized depth of -38 ft MLLW.

1.9 Planning Assumptions

The PDT developed the following preliminary assumptions. The PDT will review and refine these assumptions during the feasibility study:

- The segment of the channel being evaluated is dredged to its currently justified depth (i.e. -36 feet MLLW project depth plus two feet advance maintenance and two feet allowable overdepth) prior to implementing a recommended plan for a deepening project beyond a project depth of -36 feet MLLW.
- Annual maintenance dredging would occur within the same dredging year as a deepening project.
- Each of the deepening alternatives would require subsequent maintenance dredging.
- The minor channel alignment modification from South Reach to North Channel that Seattle District is pursuing separate from this reevaluation has been previously approved and implemented, resulting in significantly lower dredging volumes in the project area both for O&M and for construction of a deepening

alternative. (Dredging volumes assuming completion of this minor channel alignment modification were used in this reevaluation.)

- The reduction in vessel operating costs is cost savings that is passed on to the consumer, thus improving consumers' economic condition and quality of life.
- Approximately one to two percent of the material to be removed by new channel depth dredging (depending which action alternative is implemented) has been found to be unsuitable for open-water disposal. Therefore, a suitable upland disposal site will be required.
- Channel dimensions are not a present or expected limiting factor on cargo growth.
- The future without project vessel origin and destination are expected to be the same as the base year of 2017.

1.10 Alternative Plans

The scope of this feasibility study and thus this Economic Analysis is limited to evaluating the following three alternatives: No Action, deepening the channel to -37 feet MLLW, and deepening the channel to -38 feet MLLW. Note that each of the three alternatives also includes advance maintenance and allowable overdepth[7].

1.10.1 Alternative 1: No Action

Under the No Action Alternative, the Corps would continue channel maintenance as part of the NIP at the current dredging depth of -36 feet MLLW. Under Alternative 1, the Corps would continue the current practice of maintenance dredging of the navigation channel to a depth of −36 feet MLLW and placement of the dredged materials at a variety of open-water placement, nearshore nourishment, and beneficial use sites. A description of the existing Grays Harbor navigation channel maintenance involving the current dredging process and placement of dredged material is provided in Chapter 2 of the Supplemental Environmental Impact Statement (SEIS) in Appendix C of the LRR. It is important to note that the No Action Alternative does not achieve the objectives

[7] *Advanced Maintenance* is dredging to a specified depth and/or width beyond the authorized channel dimensions in critical and fast-shoaling areas and typically occurs during each annual dredge cycle. Advance maintenance would allow the Corps to avoid frequent re-dredging, and would ensure the reliability and least overall cost of maintaining channels to authorized and implemented dimensions (Corps 2006). To assure channel operational reliability and least overall cost, the Corps would allow an additional two feet to the navigation channel prism and three feet for the Elliot Slough Turning Basin. *Allowable overdepth* is dredging to a permitted depth and/or width outside the required channel prism to allow for inaccuracies in the dredging process. During typical dredging activities, inherent imprecision is known to occur that vary with physical conditions, dredged material characteristics, channel design, and type of dredging equipment used. Due to these variables, and the resulting imprecision associated with the dredging activity; the Corps recognizes that dredging below the congressionally authorized project dimensions would occur. To compensate for these inevitable inaccuracies, the Corps allows its dredging contractor to dredge with a maximum overdepth tolerance of two feet (Corps 1996).

described in 1.7, and is carried forward in this analysis for the sole purpose of comparative evaluation against the action alternatives.

1.10.2 Alternative 2: Deepening Channel to -37 MLLW

Alternative 2 would deepen the navigation channel by one foot, compared to baseline conditions (Alternative 1), to a depth of −37 feet MLLW. Construction dredging of Alternative 2 would occur over an approximate duration of six months for the inner harbor reaches, approximately 1.5 months longer than maintenance dredging under Alternative 1, and would occur within the same seven month dredge window as under Alternative 1. The duration of dredging for the outer harbor reaches would be approximately one month, the same as under Alternative 1. While the vast majority of the sediments from the inner harbor reaches (over 98%) are suitable for open-water placement, approximately 13,500 cubic yards of sediment that would be dredged during construction of Alternative 2 from the Cow Point 32a subunit are unsuitable for open-water disposal due to toxicity expressed in the sediment larval bioassay. This material would require appropriate upland disposal. Further explanation of channel sediment suitability is provided in the SEIS (Appendix C.)

1.10.3 Alternative 3: Deepening Channel to -38 MLLW

Alternative 3 would deepen the navigation channel by two feet, compared to baseline conditions (Alternative 1), to a depth of −38 feet MLLW. Construction dredging of Alternative 3 would occur over approximately six months for the inner harbor reaches (the same as Alternative 2), approximately 1.5 months longer than maintenance dredging under baseline conditions (Alternative 1), and would occur within the same seven month dredge window as under Alternative 1. The duration of dredging for the outer harbor reaches would be approximately 1 month, the same as under Alternatives 1 and 2. Approximately 22,400 cubic yards of sediment that would be dredged during construction of Alternative 3 from the Cow Point 32a subunit are unsuitable for open-water disposal due to toxicity expressed in the sediment larval bioassay. This material would require appropriate upland disposal. Further explanation of channel sediment suitability is provided in the SEIS (Appendix C.)

1.11 Economic Profile of Project Area

The major population surrounding the project location, assumed to be the majority user of the project area with respect to employment and tax income from operations, is the population of Grays Harbor County, Washington. As such, most of the socioeconomic data is developed using demographic information for the residents of the Aberdeen, Grays Harbor County metropolitan area. The resident population of Grays Harbor County is approximately 73,000, with 57,000 of the resident population of age 18 and over (Bureau 2013). The total number of businesses in Grays Harbor County is approximately 1,747, with the highest percent of industries being in retail trade (15.8%), followed by accommodations and food services (13.2%), health care (12%), and construction (10.4%). Total employment in 2011 for Grays Harbor County was approximately 30,400 (BEA 2011). Per capita personal income from 2011 was approximately $35,000(WAESD 2013), with an estimated 2.5 persons per household

(Bureau 2013). The unemployment rate in December 2012 was approximately 12.4%, this approximately 3% higher than the average 9.36% unemployment rate for all counties in the state of Washington (BLS 2013).

1.12 Hinterland Transit Connection

Port of Grays Harbor is connected by numerous avenues of approach. The infrastructures associated with these connections are numerous highways, rail lines, and a regional airport.

1.12.1 Highway

Grays Harbor boasts a four-lane state highway connection (Highway 12) to Interstate 5. Unburdened by daily traffic jams, companies gain efficient and cost-effective highway access. The Port of Grays Harbor, in Aberdeen, is less than 1 hour from Interstate 5, via a four-lane state highway. In addition, I-5 connects to Interstate 90 that provides access to the Midwestern (a major supplier of food and farm product exports) and Central United States.

Figure 6: Washington State Highway Corridor (Port of Grays Harbor 2013)

1.12.2 Rail

Main line rail service to the industrial properties and marine terminals provides direct access to both Class 1 railroads Burlington Northern Santa Fe (BNSF) and Union Pacific (UP), via Rail America's Puget Sound and Pacific short line railroad (Figure 8: Main Line Rail). A rail loop runs through the marine terminal complex providing a continuous rail loop to all three main cargo terminals (Figure 7: Grays Harbor Local Rail). Utilizing this unique state-of-the-art rail infrastructure, unit trains can be continuously loaded or unloaded for movement through the Port's facilities.

Figure 7: Grays Harbor Local Rail Loop (Port of Grays Harbor 2013)

The construction of additional auto tracks, to increase the auto handling capacity at Terminal 4, was complete in 2011. A second rail loop at the harbor will be constructed, providing all shippers with additional import and export handling capacity. An inter-modal 2,800 lineal foot on-dock rail system with direct discharge options and four parallel spurs is available(Harbor, Marine Terminals 2013)

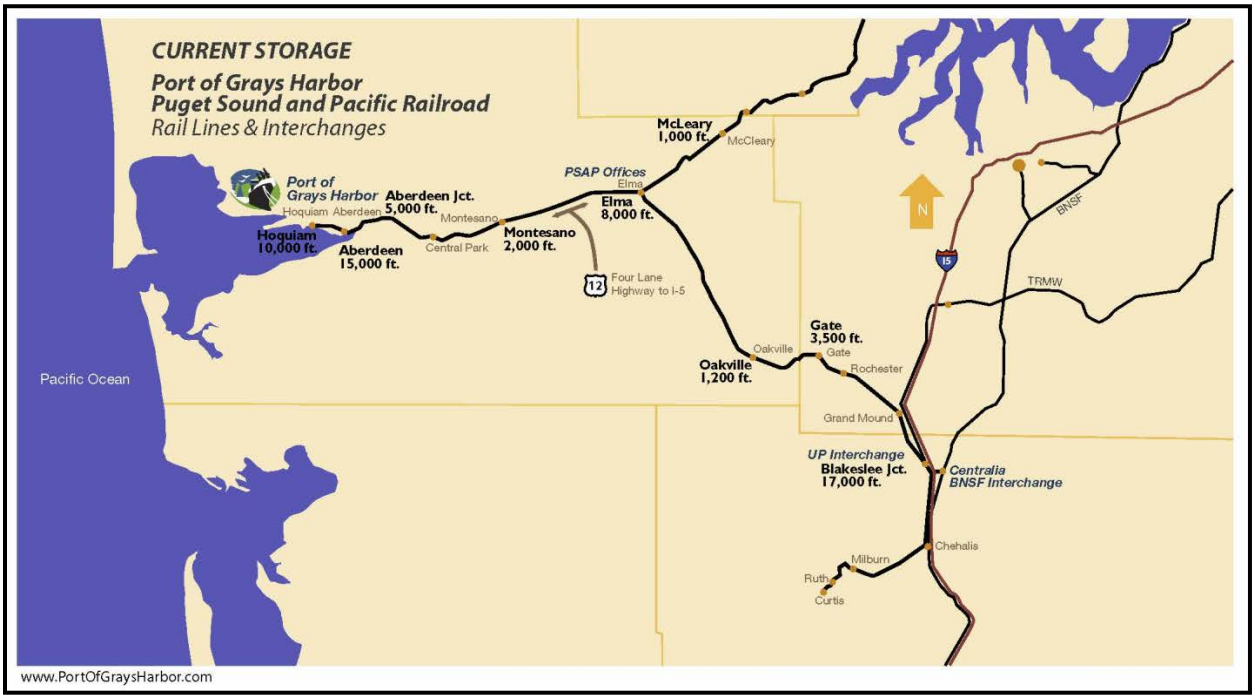

Figure 8: Main Line Rail Service (Port of Grays Harbor 2013)

The local rail system is serviced by a statewide mainline that then splits to connect Washington State to Canada and the midwestern United States (Figure 8: Main Line Rail). Much of the agricultural products that are being shipped through the Port of Grays Harbor is grown and shipped via rail from the midwestern U.S. and is serviced by the major railroad connections (Figure 9: Major Railroad).

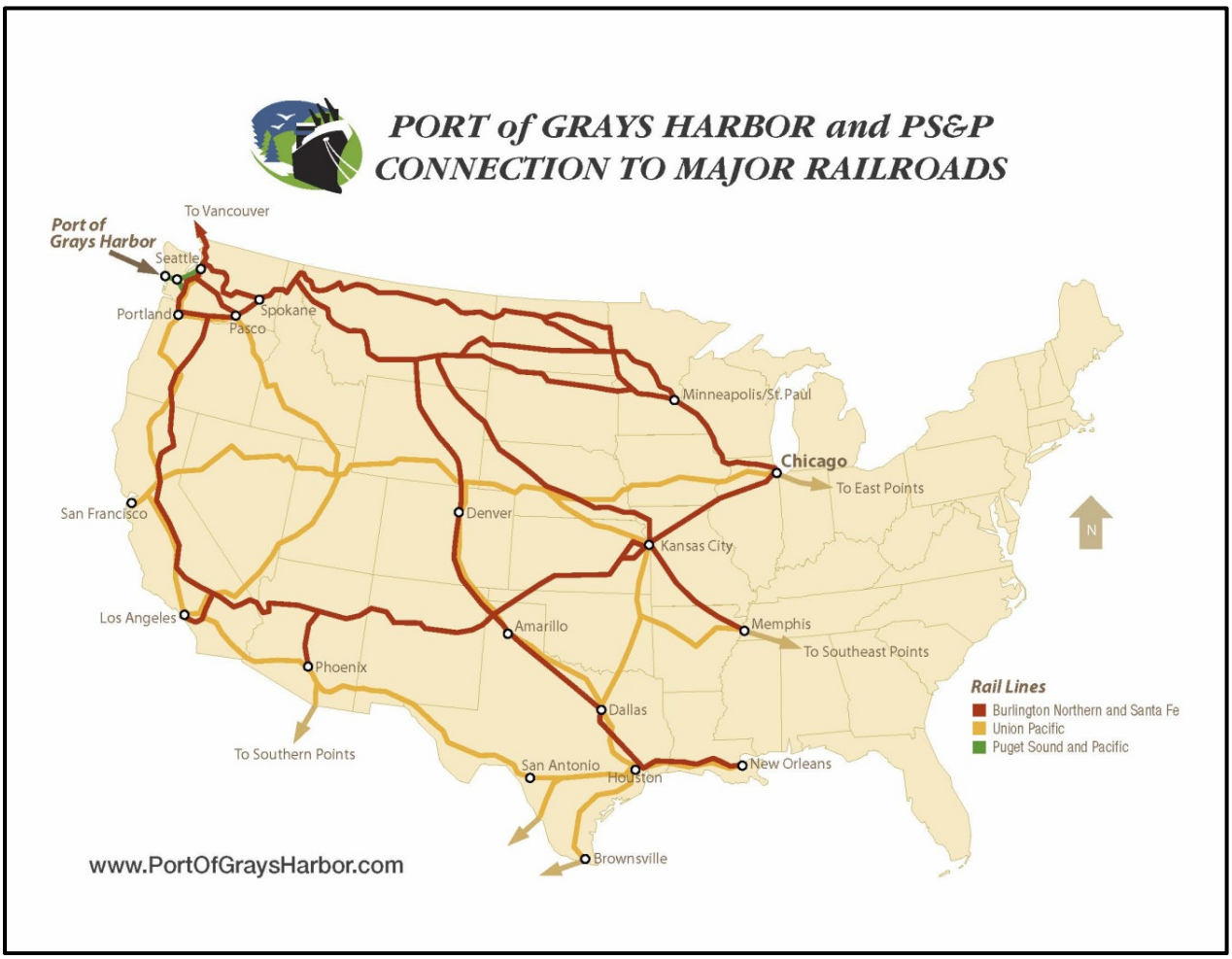

Figure 9: Major Railroad Connections (Port of Grays Harbor 2013)

1.13 Existing Shipping and Receiving Facilities

The Port of Grays Harbor currently offers four marine terminals. The terminals are supported by large, paved, secured cargo yards, the Port's on-dock rail system, and more than 104,000 square feet of on-dock covered storage. In addition, the Port has a rail loop and ladder track system that goes through the entire facility with a rail yard capable of storing 450 rail cars on the marine terminal. The port is positioned centrally between the Pacific Northwest markets of Seattle, Washington and Portland, Oregon. Grays Harbor is connected to its hinterlands by rail and the only four lane coastal highway North of San Francisco (Highway 12)[8].

Terminal 1 was converted in 2009 from a wood chip barge loading facility to a liquid bulk terminal capable of handling Panamax class vessels. It provides liquid bulk commodity shipping access to Port customers Imperium Grays Harbor and Westway Terminal Company. Terminal 2 is a state–of-the-art dry and liquid bulk facility that is served by a

[8] "The inland trade region served by a port is called its hinterland. That hinterland usually consists of a number of cargo hinterlands defined by the inland origins or destinations of specific commodities. Collectively, the cargo hinterlands of actual and potential commerce of the project port define the economic study area."(IWR 2010)

rail loop. Terminal 3 is a 150 acre marine industrial site with a deep water terminal and on-site rail. Terminal 4 is the largest terminal with approximately 1,400 ft long berth capable of handling two vessels. Terminal 4 is also served by the loop track and is equipped with dockside warehousing, paved uplands and on-dock rail service. It serves as the primary roll on roll off (RO/RO) and break-bulk cargo terminal. Table 1 below summarizes and provides additional information on each terminal.

Table 1: Summary of Existing Shipping and Receiving Facilities at Port of Grays Harbor

Terminal	Length (feet)	Depth (feet)	Use(s)
Terminal 1	480	-41 MLLW	Barge & Bulk Liquid
Terminal 2 Liquid Bulk	600	-41 MLLW	Liquid Bulk
Terminal 2 AGP	600	-41 MLLW	Agricultural Processing
Terminal 3	600	-41 MLLW	
Terminal 4	1,400	-41 MLLW	Auto and Ro/Ro[9]
Weyerhaeuser	**1,250**	**N/A**	**N/A**

1.13.1 Terminal 1

[10]Terminal 1 operates as a tanker, barge, and bulk liquid loading facility with adjacent uplands storage area. It provides liquid bulk commodity shipping access to port customers Imperium Grays Harbor and Westway Terminal Company. Berthing depth is -41 feet MLLW, 480 feet long, 50 feet wide, and served by an on-site rail loop (Harbor, Marine Terminals 2013).

Figure 10: Terminal 1

Imperium Renewables is submitting a permit application in 2013 for the construction of new storage tanks, rail infrastructure and office space. These permits will provide Imperium the opportunity to develop an additional 10.7 acres that are within the Port of Grays Harbor and are adjacent to the existing Imperium biodiesel plant. Imperium anticipates that the products stored on site will vary over the life of the facility, and may include biodiesel, ethanol, U.S. crude oil, jet fuel, gasoline, diesel, vegetable oil, and feed stock (Renewables 2013). Imperium intends to proceed with its present permit applications, and intends to implement these upgrades to facility and infrastructure regardless of whether the proposed deepening of the existing channel is accomplished. Thus, this development would be reflected in both the -with and -without project conditions.

[9] Roll-On/Roll-Off Vehicle Based Shipping
[10] Photos for Figure 8-11 taken from http://www.portofgraysharbor.com/terminals/terminals.php

1.13.2 Terminal 2

Terminal 2 operates as a bulk loading facility. Terminal 2 is not specifically designated to any bulk commodity but is leased to AGP and they are consistently moving the same products (soybean, and soybean mill) from that terminal. Berthing depth is -41 feet MLLW, 600 feet long and 100 feet wide. It includes 75 paved acres, secured cargo yard and near dock warehousing. The facility also includes enclosed conveyers that transport product from the receiving building through a sampler and inline scales into the vessel. The Port, in conjunction with Ag Processing Inc, a grower-owned cooperative in the Midwest, developed the state-of-the-art terminal (Harbor, Marine Terminals 2013). In 2011, AGP added another dump house, storage silos, shipping bins, and conveying system that connect to the existing ship loader.

Figure 11: Terminal 2

1.13.3 Terminal 3

Terminal 3 is a 150+ acre site with a deep water marine terminal. The Port has installed on-site rail access which is served by the Burlington Northern & Santa Fe (BNSF) and Union Pacific (UP) railroads. It is less than a mile from Bowerman Airport and linked to Interstate 5 by a four-lane state highway. The 600 foot long, 120 foot wide berthing depth is -41 feet MLLW (Harbor, Marine Terminals 2013).

Figure 12: Terminal 3

Grays Harbor Rail Terminal, LLC is proposing bulk liquids rail logistics facility at Terminal 3 to handle liquid bulk, primarily crude oil or light oil. Grays Harbor Rail Terminal, LLC conducted a feasibility study in 2013 to explore the option to bring a bulk liquids rail logistics facility to the Port of Grays Harbor. As a result of the findings in the feasibility study, the Port Commission granted Option to Lease T3 property to Grays Harbor Rail Terminal for twenty-four months to allow for further analysis and obtaining of permits to bring the project to shovel-ready.

1.13.4 Terminal 4



Figure 13: Terminal 4

Terminal 4 is the Port's main general cargo terminal. It features over 100,000 square feet of dry, covered warehouse space; a rail loop with on-dock rail access to BNSF and UP railroads, linked to Interstate 5 by a four-lane state highway, 120 acres of paved cargo yard, and twin self-scouring deep-water berths 1,400 feet long, 100 feet wide with water depth at -41 feet (-12.5 meters) MLLW(Harbor, Marine Terminals 2013). The Port of Grays Harbor provides shippers with more than 100 acres of secured outdoor storage adjacent to two deep-water marine berths. The port is emerging as a leading auto export center in the Pacific Northwest. Pasha Automotive Services, the lessee of Terminal 4, signed a 20 year agreement with the Port of Grays Harbor in in 2009 and as of August 2012 moved over 100,000 Chrysler vehicles through the port (Bruscas 2012).

1.13.5 Weyerhauser Independent Terminal

Although not a major user today or in the near future of the Grays Harbor Navigation Channel, it would be remiss to not mention Weyerhaeuser. There are a few independent terminals for handling log vessels and wood products that are operated by Weyerhaeuser. The log terminal is 1,075 feet in length and the wood products terminal is 1,250 feet in length. Currently this facility is moving little to no major volumes of commodities, and, as such, is not being factored into the economic analysis. The small volume being moved through the independent terminal is not expected to affect the tentatively selected plan for this study. In addition, the locations of these facilities are upriver of the proposed Navigation Improvement Project (NIP) improvements and would not be a major benefactor of said improvements.

2 Multiport Analysis

In 1982, Assistant Secretary of the Army for Civil Works ASA(CW) William Gianelli asked the U.S. Army Corps of Engineers to develop procedures for analyzing deep draft ports, which included data and analysis of competing ports. The basic problem was defined to be the need for a methodology to identify the traffic which could swing from or to the port under study with modest shifts in relative costs (between ports). A multiport analysis approach was developed by the Corps of Engineers and used to evaluate potential benefits due to savings on the land leg and port cost differentials. Combined land leg, port and ocean leg costs were then obtained for the port under study and its competing ports. Finally, the conditions under which some part of the traffic would logically be diverted from one port to another were discerned.

The Economist's role in multiport analysis is to identify relevant competing port trade flows based on analysis of trade routes, commodities, and port facilities. Commodity movements to or from competitive inland hinterlands to or from the same world trade areas are candidates for detailed analysis. Where the commodities are not identical

(such as wheat and corn), or the trade routes are distinct (such as exports to different world areas), the opportunities for commodity transfers, based on port deepening alone, are likely to be low as is the case for the Port of Grays Harbor.

Multiport analyses may or may not be needed depending on circumstances. Specifically the Port of Grays Harbor's most likely competing ports are Tacoma, Portland, Kalama, Longview, and Seattle. For Tacoma and Seattle the leading export/import is containerized cargo, whereas at Grays Harbor the leading import/export is break-bulk, liquid bulk, and vehicles. In addition, the Port of Grays Harbor is predominantly export-based, whereas the overwhelming majority of trade at the Port of Tacoma and the Port of Seattle are imports. The Ports of Longview, Kalama, and Portland are at a minimum an additional 66 miles inland from the Pacific Ocean and require, at a minimum, an extra 16 hours for a vessel transit. The additional time moving through the Columbia River channel requires that a Harbor Pilot, that is generally costly, guide the vessel during the longer voyage through the channel. This is not the case with respect to the Port of Grays Harbor.

It is also believed that the additional 2 feet of depth proposed for the Port of Grays Harbor is not sufficient enough of a depth to warrant a change in commodity routes from the aforementioned Ports to Grays Harbor. One reason this is believed to be the case is the competing Ports have a depth that already exceeds what is requested in the Port of Grays Harbor. That is to say that the existing shipping companies are not expected to gain any advantages or enough of a cost savings, due to depth, by shifting goods moved through the competing Ports to the Port of Grays Harbor because they already have depths that exceed -38 MLLW.

In addition, and probably the most convincing argument for not needing a multiport analysis, Grays Harbor's hinterland and commodities are not identical to any of the aforementioned Ports. That is to say that Kalama, Longview, and Portland generally service agriculture grown within the Columbia River Valley, whereas the Port of Grays Harbor services agricultural products from the Midwest (Iowa, Minnesota, Missouri and Nebraska). In order for the Port of Grays Harbor to take advantage of goods produced in the Columbia River Valley they would need to be loaded on trains that would move past perfectly acceptable ports such as Kalama, Longview, and Portland. This is attributed to the setup of the existing infrastructure and rail corridor in the vicinity of the Columbia River Valley. For this transition to occur the cost per ton to move bulk items would have to be significantly cheaper at the Port of Grays Harbor than at said ports. This is highly unlikely due to the fact that Kalama, Longview, and Portland have channel depths that exceed the Port of Grays Harbor and are capable of being more efficient with respect to large bulkers.

Also of concern is the potential for other Ports to obtain business from the Port of Grays Harbor. This was analyzed and determined unfounded due to the fact that Grays Harbor is the basic business model of the Port of Grays Harbor is one of partnership. AGP, one of the major movers of agricultural products, owns the terminal where most of

the agricultural tonnage is exported. This seven-state cooperative has invested millions of dollars in capital into the Port of Grays Harbor. It is unlikely that AGP would walk away from the partnership with the Port of Grays Harbor when so much capital is at stake. The business partnership model is also adhered to at the other Ports mentioned and this same argument could be applied to them from the other perspective of business being lost from them to the Port of Grays Harbor.

These circumstances surrounding the Port of Grays Harbor lead us to believe that commodity transfers or change of mode between competing ports is not expected to happen. Thus any movement of goods and services from competing ports is expected to be minimal at best and as such a multiport analysis is assumed unwarranted for this project.

3 Existing Conditions

3.1 Tonnage[11]

After the initial steep decline in tonnage in the late 1990s, mostly attributed to the listing of the Northern spotted owl as an endangered species, the Port of Grays Harbor has seen a general increase of tonnage movement (Figure 14: Port of Grays Harbor Historic Tonnage). The revival of the Port, based on a redevelopment plan, is due in large part to the Port's strategy change. This change was to focus on providing goods and services over a broad range of commodities, essentially an exercise in diversification. Grays Harbor has transformed their marine terminal operations from a heavy dependence on forest products to a diverse cargo mix employing hundreds in this rural community. Working closely with private partners, Grays Harbor has attracted over $200 million in private investment in the marine complex and infrastructure improvements, resulting in steady shipping calls and increased cargo shipments by truck and rail(Harbor, Port of Grays Harbor Info 2014). Figure 13 shows that in 2006 the Port of Grays Harbor moved approximately 1.28 million short tons and by 2012 was moving approximately 1.9 million. This represents a compound annual growth rate (CAGR) of approximately 6.8%. The variance or fluctuations seen in the Port tonnage year over year can be attributed to a multitude of factors. The drop in tonnage in 2009 is directly related to the 2008 financial crisis where world demand of goods and services dropped. In addition, other year's fluctuations in the tonnage moved through the Port of Grays Harbor are due to a host of environmental factors such as commodity (soybean prices), exchange rate fluctuations, and inventory availability.

[11] All 2012 tonnage data was provided by the Port of Grays Harbor Pilot Logs as the Waterborne Commerce Statistics Data Center information was not available at the time of this analysis.

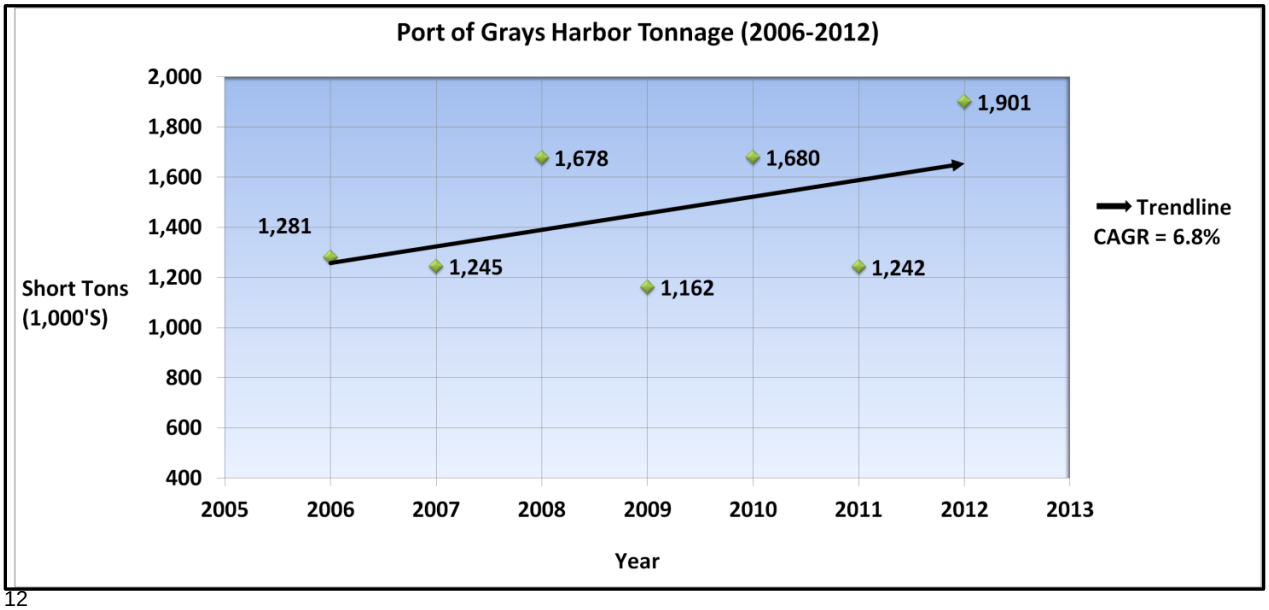

[12]

Figure 14: Port of Grays Harbor Historic Tonnage

As of 2012, the latest hard data available, approximately 1.9[13] million short tons was moved through Grays Harbor. Of the 1.9 million tons moved, approximately 96% (Figure 15: Historic Import and Export Tonnage by Year) is export based going to places such as China and the Philippines.

[12] Data displayed has a standard deviation of approximately 290k and displays an above average CAGR. The trend displayed is not expected to continue at the current CAGR of 6.8% but is expected be somewhere around 1-2% depending on the commodity.

[13] Note that the same type of summary values in the tables presented herein may not exactly match each other due to the rounding of values and/ or to values obtained from different sources. These differences are insignificant and as such do not affect the analysis.

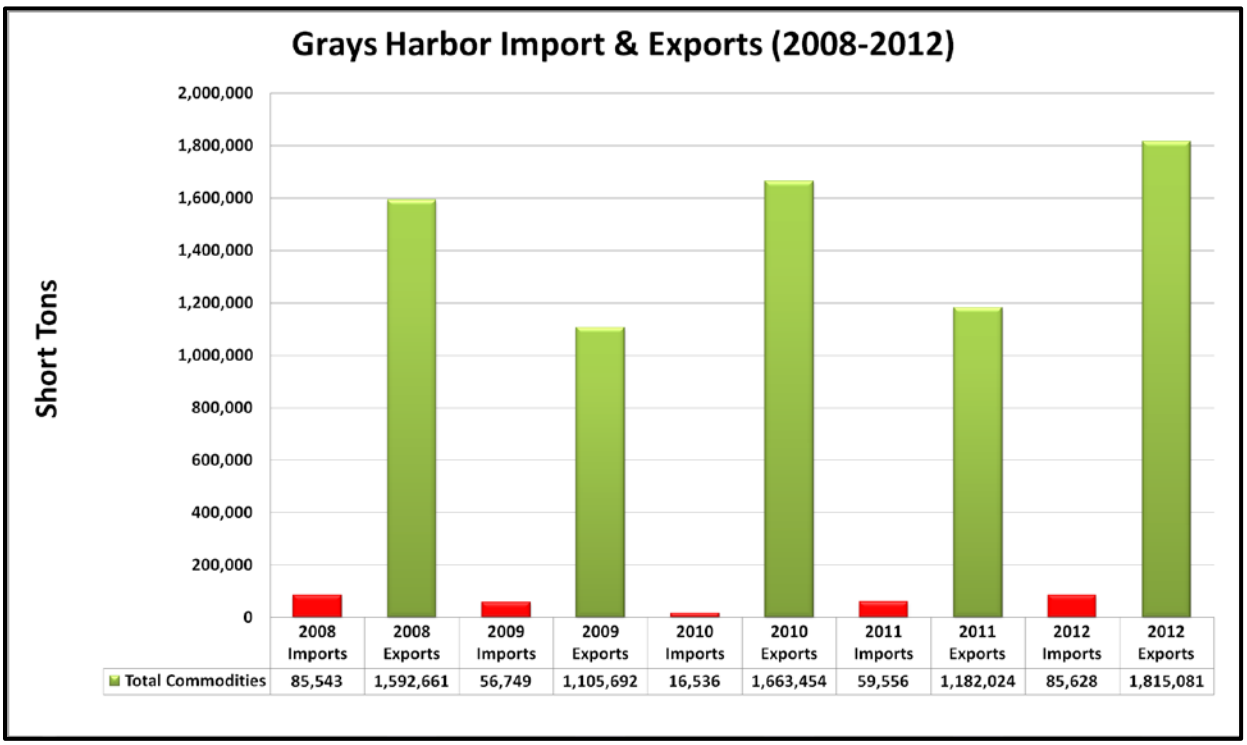

Figure 15: Historic Import and Export Tonnage by Year

3.2 Historic and Existing Commodity Movements

Historically, the Port relied heavily on forest products such as lumber and wood chips to support business activities. The aforementioned strategic change has led to the Port's new main line of businesses, based on pure tonnage moved, of food and farm products, followed by forest products. The category Food and Farm Products includes things such as soybean, soybean meal, distilled dried grains, and corn (Figure 16: Existing Commodity Breakdown).

Although, the Port of Grays Harbor has decreased its reliance on one commodity, such as lumber, a heavy reliance on agriculture remains. An overwhelming majority of the tonnage moved during 2012 was agriculture related goods (74%). Through inordinate concentration on one commodity category, the Port of Grays Harbor, although unlikely, may again find itself in a similar situation as was the case with the timber industry in the 90's. Evidence to the contrary is the long standing relationship between the Port of Grays Harbor and Ag Processing Inc (AGP), the largest shipper at the Port of Grays Harbor, dating back to early 2003, and the multimillion-dollar expansion project at the Port that AGP undertake in 2010. The additional capital invested in the infrastructure indicates a long term perspective on the part of the tenants. In addition, despite the global recession of 2009, the Port of Grays Harbor continued to move agricultural products indicating a relative inelastic demand for agriculture.

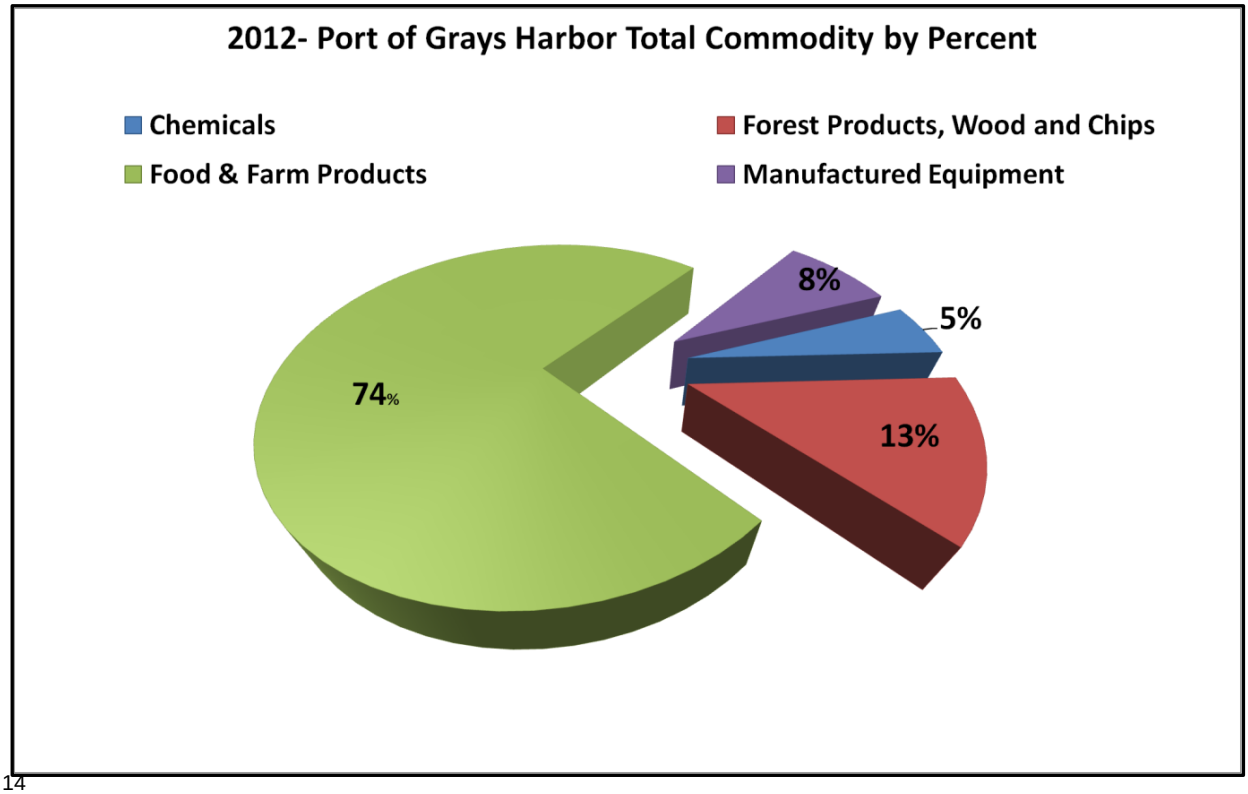

[14]

Figure 16: Existing Commodity Breakdown

Table 2 shows the total annual commodity tonnages at the Port for the period 2006 through 2012, and the associated annual growth rate for each year. The compound annual growth rate (CAGR) for the aforementioned periods is approximately 6.8%. This can mostly be attributed to strong demand for soybean and other agricultural products from China and the Philippines. The fluctuations seen in the Port tonnage year over year can be attributed to a multitude of factors. The drop in tonnage in 2009 is directly related to the 2008 financial crisis were world demand of goods and services dropped. Other annual fluctuations in the tonnage moved through the Port of Grays Harbor are due to a host of environmental factors such as commodity (soybean prices), exchange rate fluctuations, a particularly productive harvest (bumper crop), or lack thereof, and abundant foreign supply of similar agricultural products.

[14] The 74% Food and Farm Products in the figure above are things such as soybean, corn, oil see, and animal feed. These were not further broken out due to the fact that these commodities use similar modes of transportation such as vessels, routes, and rail car. Thus, any benefits associated with Food and Farm Products would apply across all the aforementioned commodities.

Table 2: Grays Harbor Total Annual Cargo

Grays Harbor Total Annual Cargo Short Tons		
Year	Total Tons	Annual Growth Rate (year-to-year)
2006	1,280,578	
2007	1,244,705	-2.8%
2008	1,675,699	34.6%
2009	1,162,441	-30.6%
2010	1,679,991	44.5%
2011	1,241,580	-26.1%
2012	1,900,708	53.1%
Compound Annual Growth Rate (2005-2012)		6.8%

Table 3 summarizes the historic commodities moved through the Port of Grays Harbor and gives a general overview of the amount of each major commodity moved from 2008 through 2012. The table shows a significant increase in both manufactured equipment (vehicles) and food and farm products (soybean) that are moving through the Port.

Table 3: Short Ton by Commodity[15]

Port of Grays Harbor Historic Short Ton by Commodity					
	2008	2009	2010	2011	2012
Chemicals	90,650	66,793	14,964	131,084	94,082
Forest Products, Wood and Chips	988,223	331,205	530,807	347,887	251,814
Food & Farm Products	595,672	756,825	1,094,985	677,797	1,396,313
Manufactured Equipment	1,154	7,618	32,413	84,811	158,499
Total Commodities	1,678,204	1,162,441	1,679,991	1,241,580	1,900,708

The preliminary 2013 cargo volume and vessels call data are approximately 2.65 million short tons with 102 vessel calls.

From a pure dollar perspective, the Port's most valuable export is Manufactured Equipment. This category consists mostly of Jeep, Chrysler, and Dodge vehicles shipped via roll-on roll-off vessels. The change from forest based products to more valuable market commodities, such as vehicles, has led to a drastic increase in the value of commodities moving through the Port. There has been an increase from approximately $255 million in 2008 to nearly $2 Billion in 2012 (Resources, Institute for Water 2013) representing a 665% increase in the value of the goods being shipped.

[15] Table 3 left out unknown commodities, primary manufactures and oil as they are historically not a substantial volume moved.

3.3 Origins and Destinations

The majority of cargo shipped through the Port of Grays Harbor in 2012, principally exports, headed to southeast Asian countries with the Philippines', at approximately 59% of total commodities moved, being the prevailing trade partner (Figure 18: Commodity Origin and Destination.) The Philippines is the furthest trade partner away from the Port of Grays Harbor at almost 6,000 nautical miles. The Port of Manila with a cargo pier depth of 40 feet (12.2 meters)(Ports.com 2014) is the country's primary international gateway for shipping and is located on the shores of Manila Bay.

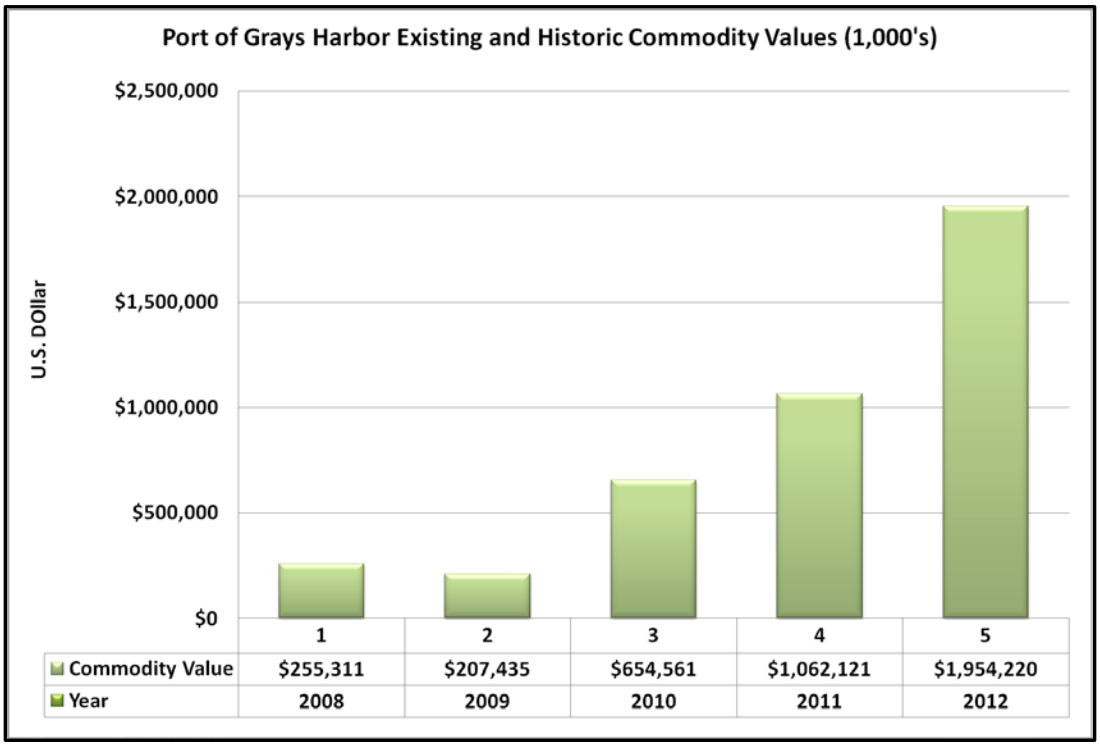

Figure 17: Historic Commodity Values

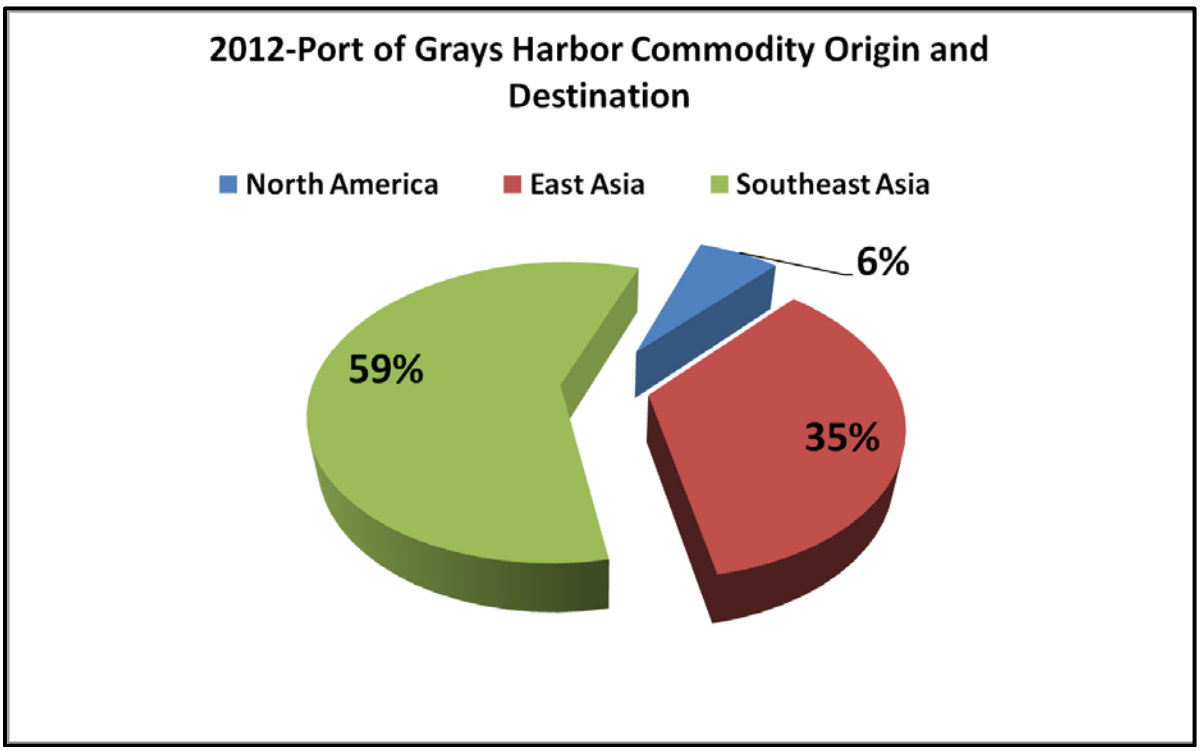

Figure 18: Commodity Origin and Destination

China is the second largest trade partner at approximately 21% of total trade volume by short ton. Agricultural and manufactured equipment (Chrysler, Dodge, Jeep vehicles) is the predominant commodity with respect to the trade relationship between Grays Harbor and China. The goods move through the Port of Shanghai, a deep draft port (-52 ft) on the confluence of the Yangtze River, Huangpu, and Qiantang Rivers.

Each major trade partner was aggregated into 1 of 3 specific route groups for the simplicity of analysis[16]. The Ports of Call were aggregated based on locations and distances with respect to one another. For example; the East Asia trade group includes countries such as China and Vietnam as they are relatively close to each other and the distance from the Port of Grays Harbor are similar (Table 4: Grays Harbor Port of Call Characteristics). To assign Sea Distance in Harborsym (a Monte Carlo simulation model for deep draft navigation economics) to the route groups the following strategy was applied. The minimum distance traveled to each assigned destination was assigned as the minimum Sea Distance, the maximum distance traveled to each assigned destination was assigned as the maximum Sea Distance in Harborsym, and the average distance of the destinations in each route group was used as the most likely Sea Distance in Harborsym.

[16] Origin and destination ports of the goods moving through the Port of Grays Harbor were reviewed and found to be more than adequate, with respect to depth and infrastructure, to handle the vessels moving from and to the Port of Grays Harbor.

Table 4: Grays Harbor Port of Call Characteristics

Grays Harbor Port of Calls				
North America				
Port Name	**Average Nautical Miles**	**Route Group**	**2012 Short Tons**	**% of Sub-total**
United States	**443**	**RtGrp1**	**70,559**	**4%**
Vancouver Canada	**238**	**RtGrp1**	**47,238**	**2%**
Lazaro Cardenas, Mex	**2,129**	**RtGrp1**	**4,423**	**0%**
East Asia				
Port Name	**Average Nautical Miles**	**Route Group**	**2012 Short Tons**	**% of Sub-total**
S. Korea	**4,573**	**RtGrp2**	**70,066**	**4%**
China	**5,030**	**RtGrp2**	**392,720**	**21%**
Japan	**3,976**	**RtGrp2**	**83,425**	**4%**
Vietnam	**6,542**	**RtGrp2**	**42,825**	**2%**
Russia	**4,208**	**RtGrp2**	**79,169**	**4%**
Southeast Asia				
Port Name	**Average Nautical Miles**	**Route Group**	**2012 Short Tons**	**% of Sub-total**
Phillipines	**5,889**	**RtGrp3**	**1,037,923**	**54%**
Indonesia	**7,353**	**RtGrp3**	**35,666**	**2%**
New Castle, AU	**6,617**	**RtGrp3**	**44,847**	**2%**
TOTAL			**1,908,861**	**100%**

[17]

3.4 Existing Vessel Fleet

Vessels calling the Port of Grays Harbor were broken down into four main categories; Articulated Tug Barge (ATB's), Tanker, Bulker, and Roll On Roll Off (Ro-Ro) because these four vessel types account for most - if not all - of the vessel types calling at the Port that would potentially benefit from the proposed channel deepening project. All vessels traversing the Port of Grays Harbor are potentially adversely affected by the existing restrictive channel depths due to the fact that there are congestion externalities that exist. For example, if a larger vessel has priority over a smaller vessel then the smaller vessel will still have to wait for the larger vessel to enter and clear the channel. So even though a shallower draft vessel may be well within the depths needed to traverse the channel it could still remain on standby due to the wait imposed on the larger ship that does have a depth constraint. These four categories were further broken down in the HarborSym program to account for the different sizes of each vessel type. For example, Tankers were broken down into Small Tanker, Medium Tanker, and Large Tanker. The specific class and sizes are found in the table Vessel Descriptions and Capacity below.

[17] The distances from and to the Port of Grays Harbor from and to the port of call was determined through the use of seadistances.com (SEA DISTANCE - VOYAGE CALCULATOR 2013).

Figure 19: Vessel Description and Capacity

Vessel Description and Capacity	
Vessel Description	**Dead Weight Tons**
ATB 30k	15,001-25,000
Bulker 10k	1,500-15,000
Bulker 20k	15,001-25,000
Bulker 30k	25,001-35,000
Bulker 40k	25,001-45,000
Bulker 50k	45,001-55,000
Bulker 60k	55,001-65,000
Bulker 70k	65,001-75,000
Bulker 80k	75,001-105,000
Ro-Ro 10k	1,500-15,000
Ro-Ro20k	15,001-50,000
Tanker-Small	4,000-50,000
Tanker-Medium	30,000-70,000
Tanker-Large	60,000-80,000

This allows the simulation program the ability to sort the different Tanker vessels calling the ports into different sizes. The types of vessels and the major route group associated with each vessel type are broken down by percentage in Table 5 below.

Table 5: Vessel Class by Route Group

Vessel Class Route Group			
Class Name	**North America**	**East Asia**	**Southeast**
Tanker	**0%**	**4.0%**	**2.3%**
Bulke	**95.9%**	**73.0%**	**97.7%**
Ro-Ro	**4.10%**	**22.0%**	**0%**

3.4.1 Tankers

In 2014, tankers currently do not play a major role in commodity movements within the Port. However, this is expected to change in the near (1-year) to intermediate (5-year) future (see 4.2) and, as such, will form part of the without-project condition under this analysis. The future tanker fleet that will be calling the Port of Grays Harbor will be

moving domestic crude and as such will be required to use domestic vessels in compliance with the Jones Act. The tanker fleet that will be calling the Port of Grays Harbor – possibly as early as the baseline year of 2017 and likely under the with-project condition – will be moving crude. These crude-carrying vessels are expected to be of different average characteristics than the small number of tankers historically calling at Grays Harbor, as displayed in Table 6. The draft of the future tanker vessels is expected to have a maximum design draft of -36 feet or less. The projected increase in the number of crude-carrying vessel calls at Grays Harbor is independent of project implementation. Discussions with the Port of Grays Harbor and the companies that are proposing to bring crude by rail projects to the Port have indicated that permit applications for infrastructure enhancements needed to facilitate the movement of crude by rail through the Port would be initiated regardless of an increase in the depth as proposed by the Corps. Conversations with future and existing tenants that are proposing to move crude have further indicated that the crude vessels expected to utilize the Port of Grays Harbor would be the same in the future with-project and future without-project conditions, consistent with the discussion of efficient use of vessel size classes in sections 23.2 and 24. The current deepening project would not make possible the entry of the tankers as they can enter under the existing conditions (-36 MLLW).

There is speculation that Canadian crude would utilize the Port of Grays Harbor thus the requirement to utilize Jones Act Fleet would not be in effect. Despite the provider of the crude the vessel sizes that will be utilized are expected to be the same due to fleet availability and preferences of the shipping companies.

The tankers used in 2012 visited from South Korea and the Philippines and accounted for 4%(Grays Harbor Pilot Logs 2013) of East Asia and 2.3% of Southeast Asia's Vessel Class Route Group (Table 5: Vessel Class by Route Group). The commodity associated with these movements is methanol, a liquid bulk item. The average vessel characteristics associated with tankers can be found below.

Table 6: Tanker Characteristics

Tanker Vessel Characteristics (Average)						
Net Short Tons	Gross Short Tons	DeadWt Short Tons	Length (ft)	Breadth (ft)	Depth (ft)	Design Draft (ft)
7,769	19,794	27,600	558	88	35	36

[18]

3.4.2 Bulker

Bulker vessels make up the largest portion of all traffic entering the Port by pure tonnage. The overwhelming majority of commodities loaded on bulk vessels are bound for the Philippines and China. The largest bulker has a design draft of approximately 47 feet and is used as a bulk agricultural vessel for exports to China. The average dimensions for bulker type vessels used in 2012 at the Port of Grays Harbor are found

[18] Gross ton includes the weight of the container (tare) and freight whereas net tons are just the weight of the freight.

in Table 7 below. In 2012 the Port experienced approximately 25 calls from bulker type vessels.

Table 7: Bulker Characteristics

Bulker Vessel Characteristics (Average)						
Net Short Tons	Gross Short Tons	DeadWt Short Tons	Length (ft)	Breadth (ft)	Depth (ft)	Design Draft (ft)
17,697	32,549	53,328	624	101	34	39

3.4.3 Roll On-Roll Off[19]

In 2012 the Port of Grays Harbor experienced approximately 20 Ro-Ro vessel callings. These vessels were used to move autos and other manufactured equipment. Most of the export vehicles were shipped to East Asian countries such as China, Japan and Russia. The average characteristics of the Ro-Ro can be found in the Table below.

Table 8: Ro-Ro Characteristics

Ro-Ro Vessel Characteristics (Average)						
Net Short Tons	Gross Short Tons	DeadWt Short Tons	Length (ft)	Breadth (ft)	Draft (ft)	Design Draft (ft)
14,463.64	47,671.88	15,023.54	594.44	100.85	28.00	29.21

Ro/Ro's are not necessarily directly adversely affected by existing channel depths due to the lower draft (~29 feet) but they are affected indirectly due to the aforementioned congestion externalities as well as the restricted tidal (time) window available to enter and exit the harbor.

[19] Roll-on/roll-off traffic refers to vessels that are designed to carry wheeled cargo that can be driven directly onto the vessel. Examples of the types of goods loaded on said vessels are automobiles and tractors.

4 Commodity Forecast

The planning horizon for this project is 50 years, with a base year of 2017[20] and a conclusion of 2067. A majority of the commodity forecasts for future conditions was taken from a Washington Public Ports Association (WPPA) and Washington State Department of Transportation (WSDOT) Marine Cargo Forecast (Associates, BST; IHS Global Insight; Mainline Management Inc. 2011). The remaining forecasts (petroleum) were taken from permit applications (Hoquiam 2013) and other public and private sources.

The purpose of the "Marine Cargo Forecast," is to assess the expected flow of waterborne cargo through Washington's port system and to evaluate the distribution of cargo through the state's transportation network, including waterways, rail lines, roads, and pipelines.

Since the mid 1980's the WPPA and WSDOT have jointly conducted periodic cargo forecast and performance assessments of the state's marine port transportation system for use in planning tools for the local port community. The review of these reports displays that they have been conservative to close to accurate across all commodity groups (Associates, BST; IHS Global Insight; Mainline Management Inc. 2011).

The forecasts were taken out and applied to the existing conditions (2012) through 2037, at which point the forecasts were held constant from 2037 through 2067. The reason the forecasts were held constant after 2037 is that forecasting tends to become less accurate when attempting to predict future conditions further out in time. The level of uncertainty increases as time elapses and it becomes more difficult to give an accurate estimate past 20 years into the future. In addition, the marine cargo forecasts display a moderate-growth and high-growth forecast growth percentage. The moderate-growth percentage was applied to the commodity growth rates for the Port of Grays Harbor to ensure that economically conservative projections were used throughout the analysis to reduce the possibility of overstating economic benefits.

The major categories used in the Marine Cargo Forecast (MCF) were broken down into Containers, Breakbulks, Neobulks, and Dry Bulks. These were further divided into subcategories such as Automobiles for Neobulk and Soybeans for Dry Bulk. The growth projections used and applied were taken from the specific commodity category that corresponds to the commodity being moved at the Port of Grays Harbor. According to the MCF, previous versions of the cargo forecasts have been conservative or close to accurate across all cargo types.

4.1 Caveats of Growth Estimates and Projections

The Marine Cargo Forecast used by WSDOT was developed based on unconstrained limitations in infrastructure. Although the forecasts are unconstrained the use of these forecasts were constrained in that the local infrastructure at the Port of Grays Harbor

[20] The base year 2017 is the first year that the project will be fully operational at the NED plan depth.

was taken into account when applying the increases in commodity tonnages and number of vessels that would be needed to move the increased tonnage over the 50 year period of analysis. The lower range of the Port's infrastructure capacity of 15.5 million short tons is not expected to impose a limitation on projected throughput with respect to tonnage.[21] However, the Port is expected to meet a limitation, based on the existing infrastructure, of the number of vessels the terminals can accommodate. This information can be found below in "Future Commodity Movements".

As with any forecast, growth forecasts have some associated uncertainty and are only used to help make an informed decision for planning purposes. The use of linear forecasts was applied but the true nature of economic markets is anything but linear. The general idea is that in the short run markets act erratic but in the long term the peaks and troughs are less sharp with respect to the extensive time horizon.

The WSDOT Cargo Forecast forecasts to 2030, whereas the forecasts used for the economic analysis took the forecast out to 2037, and then assumed commodity growth would level off because of the difficulty accurately forecasting farther out in time. This is a small extension of the forecast as the commodity growth percentages ranged from .2% to 3.9% and was done for the ease of analysis with respect to the HarborSym modeling suite. This additional extension in forecast years is not expected to change the outcome of the NED selected plan. The growth estimates are conservative and are relatively accurate based on the observation that the WSDOT Cargo Forecasts have generally been accurate predictions of future growth. In addition, growth is expected to adhere to the forecast in that, with implementation of a deepening project, growth is expected to follow the forecast[22] throughout the project life. There is no indication that new products, other than the petroleum products from the Midwest, or additional cargo beyond what has been analyzed to date is expected to present itself, based on the information drawn from regional reports, the niche markets (non containerized cargo) the Port of Grays Harbor is now operating in, and Port feedback,.

4.2 Future Commodity Movements

The Port of Grays Harbor principal trade partners are located in Asia and it is difficult to overstate the dependence and trade relationships that exist. China is especially critical to Grays Harbor and China's economy is expected to continue to grow and demand more goods, especially food and finished goods, from the United States. China's GDP growth rate as an annual percentage from 2008-2012 was approximately 7.8% (The World Bank 2013).

[21] The maximum capacity was found by looking at the Port infrastructure and direct input from the Port. The capacity had a range of 15.5 to 31.5 million short tons. The economic analysis is calling for a maximum of 11.7 million short tons. Thus the Port has ample capacity to handle the expected increase in tonnage over the 50 year period of analysis.

[22] A major concern at the Corps is to avoid basing a project's benefits on business that is not presently at the project location. The concern is to avoid improperly justifying a project on the supposition that if the channel is deepened, the business will come. The Port of Grays Harbor has enough current business to justify the project and additional business from outside the periphery of the project is not expected to present itself.

Along with China, the Philippines, a principal importer of agricultural and timber products from the Port of Grays Harbor, is expected to see GDP growth of approximately 6% this year, with a similar pace into 2014. This can be attributed to sustained growth in private consumption, a recovery in government spending, and positive net exports (Asian Development Bank 2013).

Another key piece to the growth of the volume of commodities moving through the Port of Grays Harbor is the expansive finds of shale oil in the U.S. Oil output from the U.S. and Canada is set to increase about 21% from this year to 2018, according to data from the International Energy Agency, largely a result of growing production from fracking and other technologies that access once-inaccessible reserves (Market Watch 2013).

The future commodity growth for the 50-year planning horizon from the base year of 2017 to 2067 is summarized in Table 9 and shown graphically in Figure 18 Port of Grays Harbor Commodity Growth Projections. Note that all commodity projections used the moderate growth forecast derived from the WSDOT Marine Cargo Forecast (Associates, BST; IHS Global Insight; Mainline Management Inc. 2011).

Table 9: Port of Grays Harbor Commodity Moderate Growth Projections (2017-2037)

Port of Grays Harbor Commodity Growth Projections (2017-2067)							
Commodity	2017	2027	2037	2047	2057	2067	CAGR (2017-2037)
Petroleum Moderate	8,467,922	8,638,812	8,813,152	8,813,152	8,813,152	8,813,152	0.2%
Chemicals Moderate	130,726	252,392	487,290	487,290	487,290	487,290	6.8%
Forest Products Moderate	267,290	301,153	339,307	339,307	339,307	339,307	1.2%
Food & Farm Products Moderate	1,445,873	1,550,332	1,662,339	1,662,339	1,662,339	1,662,339	0.7%
Manufactured Equipment Moderate	191,913	281,358	412,492	412,492	412,492	412,492	3.9%
Total Commodities Moderate	10,503,723	11,024,048	11,714,580	11,714,580	11,714,580	11,714,580	0.55%

[23]

Growth in cargo tonnage at the Port, for purposes of this 50-year analysis, is expected to be similar between the future with-project and future without-project conditions. This projected parity in cargo growth curves is primarily due to the extrinsic limitations on Port of Grays Harbor capacity that restrict the opportunity for cargo throughput. Given the existing facilities at the Port, predicted future growth under a future with- or without-project scenario will reach maximum capacity at an estimated 469 vessel calls/year based on the following calculation of an average vessel moving a set average tonnage:

- Terminal 1. Liquid bulks. Average days at berth = 3. 365/3 = 122 vessel calls
- Terminal 2. Agricultural dry bulk. Average days at berth = 5. 365/5 = 73 vessel calls
- Terminal 3. Breakbulk logs. Average days at berth = 6. 365/6 = 61
- Terminal 4A. Auto RORO. Average days at berth = 3. 365/3 = 122 vessel calls

[23] Much of the source of the petroleum projections were taken from direct contact with the entities proposing to move crude through Grays Harbor or from permits submitted the aforementioned entities and subsequent litigation of those requests.

- Terminal 4B. Breakbulk. Average days at berth = 4. 365/4 = 91 vessel calls

Vessel calls and, therefore, cargo capacity are limited by a number of terminal capacity factors including berthing space (number of berths at the Port), berthing depth (-42' MLLW), terminal space for cargo storage and re-handling, and intermodal capacity for delivery by rail of cargo for export, and are further limited by channel width under current channel maintenance conditions limiting concurrent two-way transit in the inner harbor. Per the Port's Executive Director, the Port does not currently have designs or funding in place to make major facility improvements that would facilitate expansion to support growth beyond that estimated maximum of 469 vessels per year. Similarly, the HarborSym modeling is showing vessel calls per year reaching a maximum at 491. The system starts deleting vessels in the later years at a higher rate possibly indicating a maximum threshold on par with the Port's estimated number of 469 vessels. This projected parity in growth expectations between with- and without-project conditions reflects an economically conservative perspective that reduces the likelihood of overstating the economic benefits of project implementation. Note that the SEIS takes a differing approach, and from an environmentally conservative point of view that NEPA document projects a greater increment of growth in cargo throughput under the future with-project condition than under the future without-project condition.

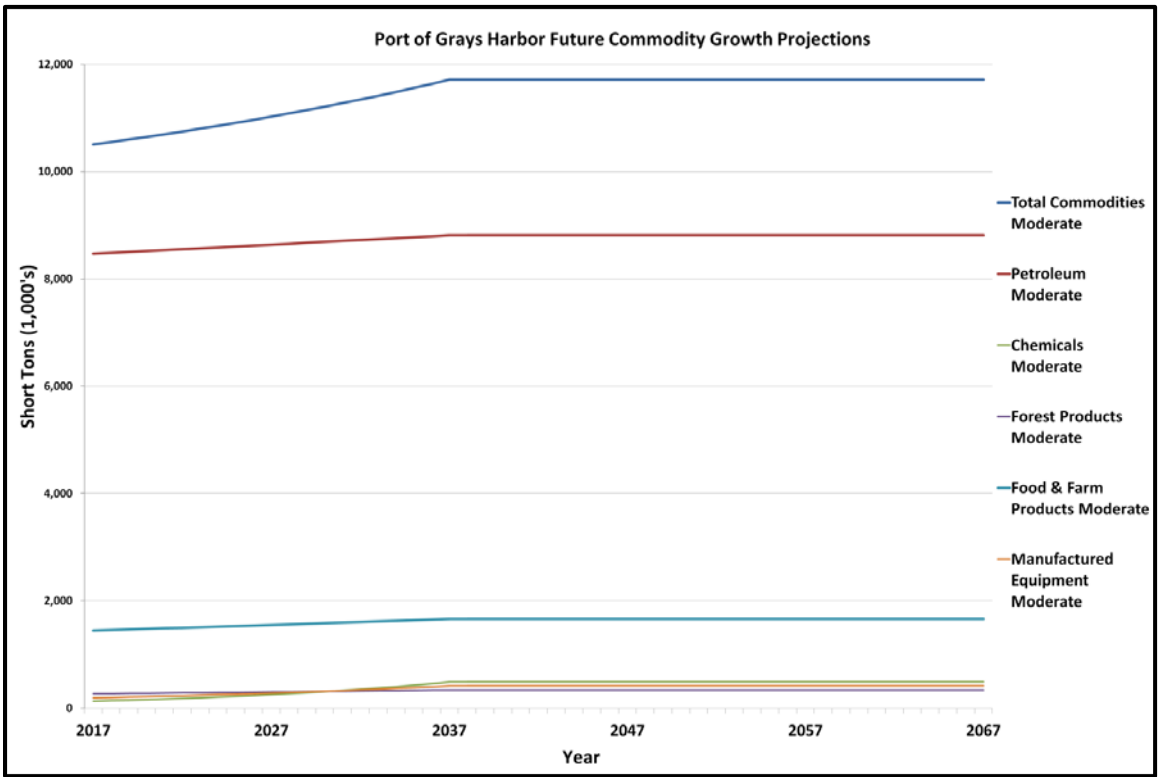

Figure 20: Port of Grays Harbor Commodity Moderate Growth Projections

4.2.1 Petroleum

Oil plays an important role in the U.S. economy, with petroleum accounting for approximately 37% of U.S. primary energy demand in 2010 (Energy Security Leadership Council 2012). America's energy boom has left the middle of the country awash in cheap oil for the first time in decades; the U.S. is experiencing a dramatic and sustained increase in domestic oil production. The key drivers of the oil boom are, in no particular order, high global oil prices, technology advances, and the demand for energy security. U.S. oil production is expected to reach approximately 6 million barrels per day (Figure 21: U.S. Production of Crude) by 2020.

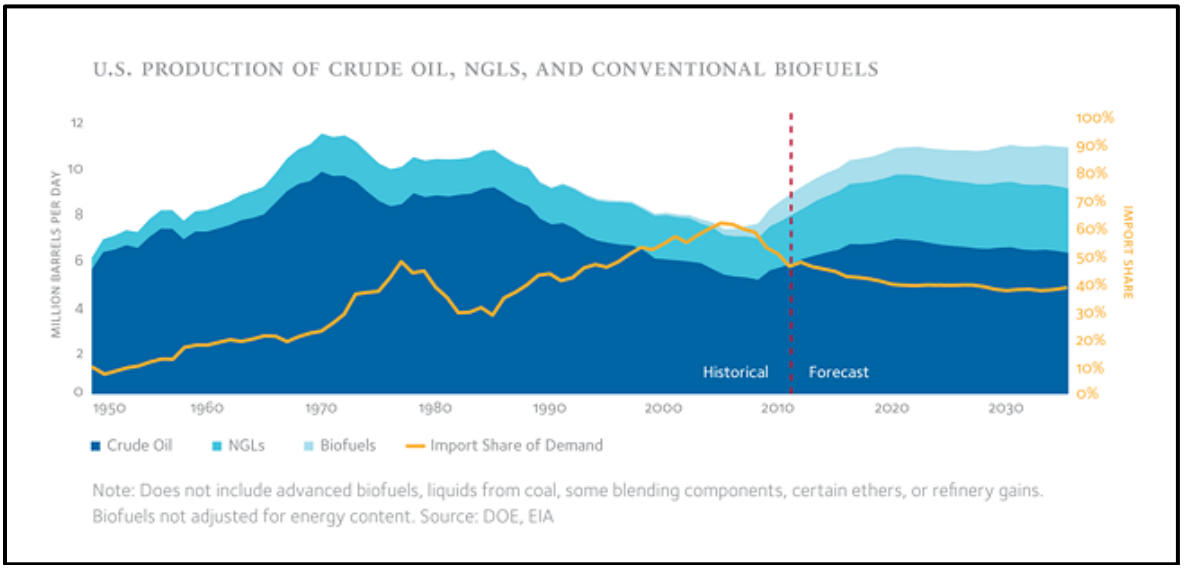

Figure 21: U.S. Production of Crude Oil (Energy Security Leadership Council 2012)

Much of this oil is expected to move via rail due to the fact that trains, although more costly than pipeline, do not require long-term contracts or need to wait for pipelines to be built. In addition, pipes stretch from A to point B, whereas refiners can access nearly any market in the U.S. by rail due to the already extensive infrastructure (Business Week 2013).

The Port of Grays Harbor is expected to move crude by rail (CBR) in the near term (2-5 years). The crude oil would travel to the Port from a variety of locations throughout the U.S., the most likely source being crude coming from the Bakken Shale located in North Dakota and Montana. Only vessels conforming to parameters of the Jones Act may carry exports of U.S. domestic crude oil. The ownership, flag, and operating parameter restrictions are such that there is a very limited inventory of vessels that qualify and are thus legally authorized to transport crude exports from Grays Harbor. This limited inventory of Jones Act tankers has the following characteristics: an Articulated Tug Barge that has a design draft of 28 feet and a tanker that would have a design draft of 36 feet. Thus, tankers capable of carrying crude exports from Grays Harbor are not

presently inordinately draft-constrained, and no new class of crude-carrying tanker vessels would be newly accommodated by a channel deepened to -38 feet.

The export of Canadian crude through the Port of Grays Harbor is extremely speculative at this point but if Canadian crude were to utilize Grays Harbor the Jones Act Fleet requirement would no longer be valid. However, the fleet of vessels that are available and are expected to operate at the Port to move crude is expected to be similar regardless of the location of production of the crude. Regardless of production location of the crude the vessel size for crude is expected to be one of two options. The first would be an Articulated Tug Barge that has a design draft of 28 feet and the other is a tanker that would at most have a design draft of 36 feet. Both vessels described are capable of entering and exiting the channel in the existing conditions.

There are three proposed CBR projects at the Port of Grays Harbor as follows:

1. **Westway Terminals LLC**: Westway has proposed to expand its existing bulk liquid storage terminal at the Port of Grays Harbor to accept, store, and then ship crude oil. The proposal would accept crude oil brought to the facility by rail, store it in large tanks, and then load the crude onto ships that would take it to U.S. refineries in California or Washington (Earth Justice 2013). Westway proposes four large new storage tanks with the capacity to store a total of 800,000 barrels. Westway estimates that the terminal would receive 9.6 million barrels of oil per year.

2. **U.S. Development Group LLC**: US Development Group is proposing CBR at Terminal 3 that could potentially receive up to 50,000 barrels per day. This would be approximately one 120-car unit train delivery about every two days with approximately 45-60 vessel calls per year (US Development Group 2013). Currently Terminal 3 is underutilized with most cargo movements being forest products such as timber and woodchips. U.S. Development Group has not formally laid out the specifics of the construction or improvements that would take place at Terminal 3 but has provided a preliminary sketch of what is to be expected (Figure 22: Grays Harbor Terminal 3 Proposed Rail Terminals (U.S. Development Group 2013)).

Figure 22: Grays Harbor Terminal 3 Proposed Rail Terminals (U.S. Development Group 2013)

3. **<u>Imperium Terminals Services LLC</u>:** The Imperium group proposed a CBR facility at Terminal 1 with a capacity to receive 78,000 barrels per day. Imperium submitted permit applications for construction of new storage tanks, rail infrastructure and office space. These permits will provide Imperium the opportunity to develop an additional 10.7 acres that are within the Port of Grays Harbor and are adjacent to the existing Imperium biodiesel plant at Terminal 1(Imperium Renewables 2013).

For purposes of this economic analysis, all three proposals are assumed to move forward by late 2014 with a brief ramp up period from 2015 through 2017. For purposes of benefit analysis and modeling the ATB's (design draft of 28 feet) and the petroleum (approximately 50% of total petroleum tonnage) associated with them were taken out of the modeling used in the BCR but will be included in the SEIS. The total number of vessels needed to move all crude, to include the aforementioned removal of ATB's, will still be displayed in the total vessel count that is expected to call on the Port (Table 14). Because these vessels are not draft constrained they are excluded from the modeling that informs the benefit-cost analysis used to justify the project.

As of May 2014, permits have been submitted and a Mitigated Determination of Non-Significance was issued by the City of Hoquiam and the Washington Department of

Ecology for the Westway Terminal Company. A Mitigated Determination of Non-Significance was issued and the Shoreline Substantial Development Permit was issued in June of 2013 for the Imperium Terminal Services, LCC. The third proposal by Grays Harbor Rail Terminal (US Development Group) has been granted the Option to Lease Terminal 3 by the Port Commission for an additional 24 months to allow for further analysis and additional time to obtain permits to bring their proposed project to shovel ready status. The project status of the proposed crude oil facilities are as follow:

Westway Terminal Company
January 2014, self-initiated Environmental Impact Statement (EIS) for proposed project.

Imperium Terminal Services, LLC
January 2014, self-initiated Environmental Impact Statement (EIS) for proposed project.

Grays Harbor Rail Terminal (US Development)
April 2014, permit applications and SEPA checklist submitted to City of Hoquiam.

After 2017 the growth of petroleum exports at the Port are expected to follow the commodity projections from the WSDOT Marine Cargo Forecast of approximately .2% per year. After 2037 the growth projections are to be held constant based on the assumption that as time elapses the projections become less accurate due to uncertainty in what the future conditions may be (Figure 23: Petroleum Forecast).

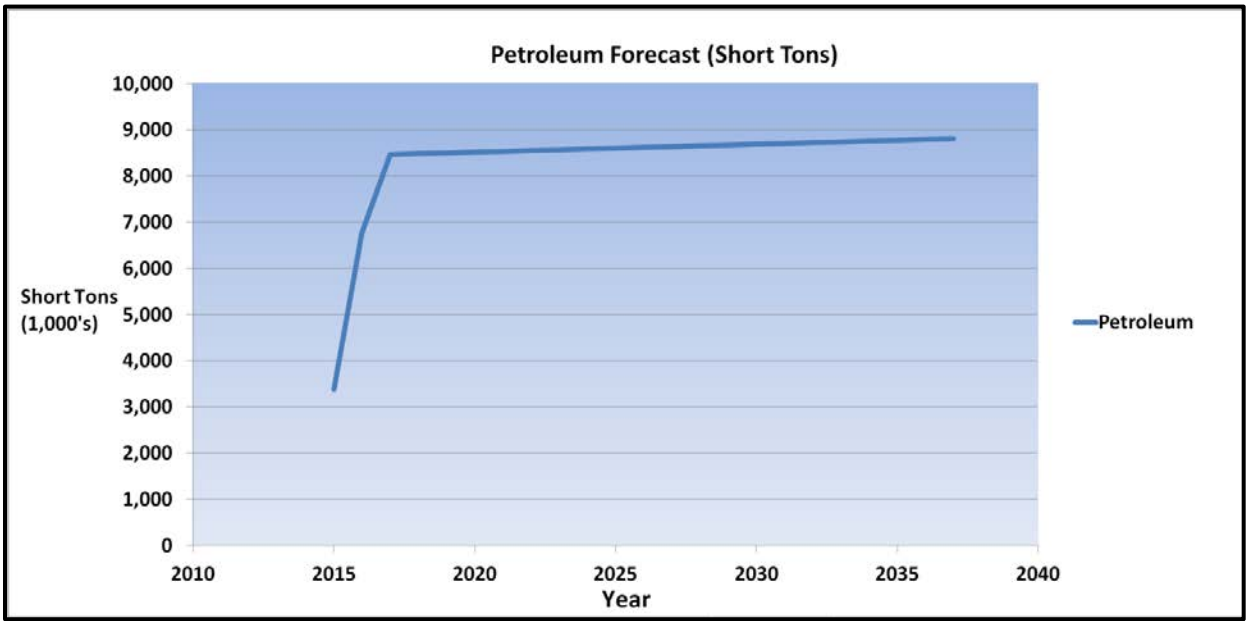

Figure 23: Petroleum Forecast

4.2.2 Soybean

In 2010, soybeans represented the U.S.'s top agricultural export with China and Mexico being the two largest recipients of U.S. soybeans (Nebraska Soybean Board 2012).

Pacific Northwest grain and oilseed have shown impressive growth over the past decade, growing from approximately 20 million metric tons in 2000 to 34 million metric tons in 2010 (Associates, BST; IHS Global Insight; Mainline Management Inc. 2011).

In 2012, a record setting 1.69 million metric tons of soybean products were exported through the Port of Grays Harbor to international markets including China, Japan, Philippines, Indonesia, Vietnam and Australia. The increase in export activity in soybean products and other dry agriculture cargos has also been accompanied by increased exports in autos, liquid bulks and forest products (Port of Grays Harbor 2013).

The category Food and Farm Products was used to consolidate grain, oilseed, and soybean into one category. In the base year 2017 the category Food and Farm Products, under the moderate growth assumption, is expected to be approximately 1.4 million short tons and have a CAGR of .7% (Table 10: Port of Grays Harbor Food & Farm Products Growth Forecast). This was taken from the WSDOT Marine Cargo Forecast (Associates, BST; IHS Global Insight; Mainline Management Inc. 2011).

Table 10: Port of Grays Harbor Food & Farm Products Growth Forecast

Port of Grays Harbor Food & Farm Products Growth Forecast							
Commodity	2017	2027	2037	2047	2057	2067	CAGR
Food & Farm Products Moderate	1,445,873	1,550,332	1,662,339	1,662,339	1,662,339	1,662,339	0.70%

4.2.3 Forest Products

The Port of Grays Harbor relied heavily, up until recently, upon lumber and forest products to sustain business. Two decades ago, shifting global demand from U.S. timber to less-costly sources from Russia and New Zealand put the Port of Grays Harbor's future in jeopardy (Millman 2011). This can be attributed in large part to the listing of the Northern spotted owl to the endangered species list in June 1990. The listing prevented the timber industry from clearing lands within a 1.3 mile radius of any spotted owl nest or activity site (Andre and Velasquez 1991). Harvest of timber in the Pacific Northwest was reduced by 80%, decreasing the supply of lumber and increasing prices (Brokaw 1996).

Once the leading export port for U.S. grown timber, Grays Harbor now leads the U.S. in exports of American grown soybean meal and is the number one seafood landing point in Washington State. While forest products remain an important piece of the Grays Harbor cargo mix, the Port has substantially diversified the products shipped through this Pacific Northwest gateway to include automobiles, biodiesel and other liquid and dry bulk products (Port of Grays Harbor 2013).

The Port of Grays Harbor saw a sharp decrease in the tonnage of forest products moved through the port during the mid 90's and consistently saw a decreasing trend in tonnage. This is attributed to the listing of the spotted owl to the endangered species list but other factors such as the Asian financial crisis, that substantially reduced U.S. exports to Asia, added to the decline in demand for forest products. This trend is

expected to turn in favor of higher tonnage and demand is expected to see an improvement due to the Global and U.S. market recovery. The moderate growth forecast for Forest Products is expected to see an increase of approximately CAGR of 1.2% of the next 30 years (Table 11: Port of Grays Harbor Forest Products Growth Projections).

Table 11: Port of Grays Harbor Forest Products Growth Projections

Port of Grays Harbor Forest Products Growth Forecast							
Commodity	2017	2027	2037	2047	2057	2067	CAGR
Forest Products	267,290	301,153	339,307	339,307	339,307	339,307	1.20%

4.2.4 Manufactured Equipment (Vehicles)

The Port of Grays Harbor has become a major exporter of domestically produced Chrysler and Jeep vehicles. This began with the signing of a 20 year lease agreement with Pasha Automotive Services in 2009, an automotive exporter based in California, and has since increased year over year. Pasha shipped approximately 71,000 Chrysler vehicles in 2012 and is expecting to export approximately 100,000 in 2013(Wilhelm 2013).

The vehicles, along with manufactured heavy equipment, are being exported to Asia (China, Japan, and South Korea). The vehicles arrive by rail and are loaded on Roll-on Roll-off vessels at Terminal 4. According to the WSDOT Marine Cargo Forecast fully assembled autos will exhibit rapid growth with a moderate CAGR of approximately 3.9% and a high CAGR of approximately 4.9% (Table 12: Port of Grays Harbor Manufactured Equipment Growth Projections). The moderate CAGR of 3.9% was used for the economic analysis and was taken out 20 years (2017-2037) at which point the growth was assumed to remain constant due to the uncertainty involved in forecasting far out into the future.

Table 12: Port of Grays Harbor Manufactured Equipment Growth Projections

Port of Grays Harbor Manufactured Equipment Growth Forecast							
Commodity	2017	2027	2037	2047	2057	2067	CAGR
Manufactured Equipment	191,913	281,358	412,492	412,492	412,492	412,492	3.90%

5 Future With and Without Project Vessel Movements

The increased volume in commodities moved through the Port during the 50-year period of analysis described previously is expected to be enabled by an increase in the number of vessels over the same period. An increase in vessel traffic anticipated over time in any of the three alternatives would not be caused by the deepening action, because channel dimensions are not a present or expected limiting factor on cargo growth, and the vessel traffic increase is expected to occur independent of the deepening because of the growth in commodity volume. Thus, cargo tonnage and numbers of vessel transits are both expected to grow, under both the future without-project condition and the future with-project condition. As described in section 23.2, the volume of cargo throughput in each year over the 50-year period of analysis under the future without-project condition is expected to be the same as the cargo volume in the corresponding year under the future with-project condition. The independent commodity growth estimates were mostly derived from the Washington State Marine Cargo forecast (Associates, BST; IHS Global Insight; Mainline Management Inc. 2011). These commodity growth forecasts were applied to the Port of Grays Harbor's existing commodities to get an aggregate tonnage expected to move through the Port during the 50 year life of the project. For purposes of this economic analysis, a conservative approach is taken utilizing this source's moderate growth projections, to reduce the possibility of overstating the economic benefits of project implementation. Note that, by contrast, different growth projections are used in the SEIS: in that NEPA document, optimistic growth projections are used to evaluate the environmental consequences of the preferred alternative. The SEIS's environmentally conservative approach reduces the possibility of understating the potential effects of project implementation on the quality of the human environment for purposes of NEPA analysis. The total tonnage and commodity types were used to put together a fleet forecast using the Bulk Loader Tool[24] to calculate the number of vessels needed to satisfy the commodity demand at the Port (Figure 24: Commodity Tonnage and Vessel Call List Process). The independent commodity growth estimates are expected to be adhered to during the project. That is to say that growth estimates above and beyond what is in the independent commodity estimates or from other sources are not expected to occur. In addition, the total vessels needed to move the specific cargo during the project life is expected to be at its highest during the without project condition (i.e. Alternative 1) and see a decline in the number of vessels needed to move the same amount of cargo due to efficiencies attributed to the implementation of the project (i.e. Alternative 2 or Alternative 3). Because an economically conservative moderate growth projection is used here for economic analysis purposes, while an environmentally conservative optimistic growth projection is used in the SEIS for environmental effects analysis purposes, the projection of future with-project condition vessel movements under Alternative 3 will be different in the SEIS.

[24] The Bulk Loader Tool is an integrated module within Harborsym designed to generate synthetic vessel call lists based upon user provided calling statistics. These statistics include information on tonnage, commodity type, and vessel characteristics.

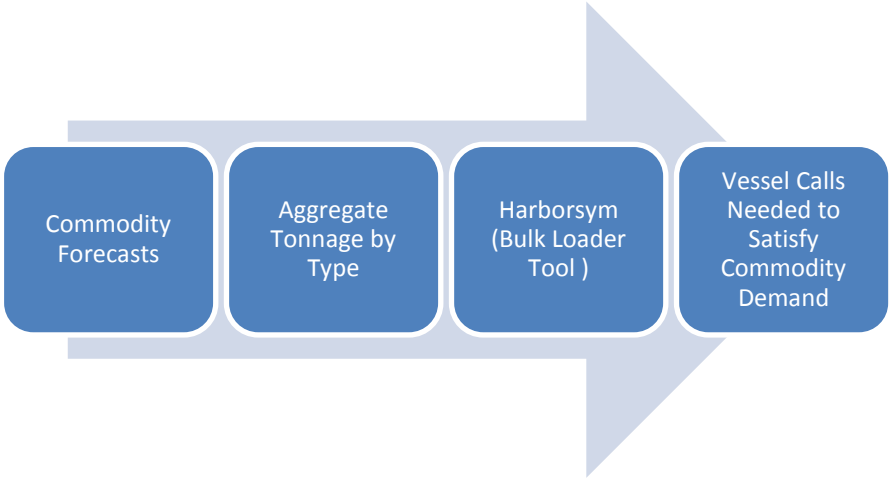

Figure 24: Commodity Tonnage and Vessel Call List Process

In addition, the future with and without project vessel origin and destination are expected to be the same, and the overall size and type of vessels will remain relatively unchanged regardless of whether a deepening project is implemented.[25] The vessel fleet (size and type) was held reasonably constant for multiple reasons; based on information provided by the Port, and commodity tonnage forecast, a need for changes to the existing fleet beyond the increase in vessel port call numbers projected to occur independently of implementation of either Alternative 2 or Alternative 3 would be unnecessary to handle the commodities expected to transit Grays Harbor. In addition, the introduction of larger vessels, those beyond what are already calling, would reintroduce the inefficiencies the recommended project is intended to alleviate.[26] A movement to these larger vessels would require these vessels to light load and or tide ride to utilize the existing channel, thus reintroducing higher transportation cost.

[25] The without project condition is defined as without further deepening – i.e. currently implemented and maintained project of -36 feet MLLW.

[26] Currently, a mix of break bulk, dry bulk, roll-on/roll-off (Ro-Ro), barge, and tanker vessels call at the Port, the largest of which are Panamax vessels (50,001 – 80,000 dwt), which have a maximum length overall of 965 ft , 106 ft beam, and 39.5 ft draft in order to fit through the Panama Canal. Although Panamax vessels currently call at the Port, they cannot fully load and/or must wait for high tides to transit due to insufficient channel depth. Deepening the navigational channel from -36' to -38' MLLW will allow for more efficient operation of Panamax vessels. However, because the industry does not operate a discrete size category of vessels within the band between a 36-foot draft and a 39.5-foot draft, deepening is not anticipated to allow for larger bulk or tanker vessel classes to call at the Port as doing so would reintroduce the inefficiencies (light loading and tide riding) that the deepening is intended to alleviate. Ro-Ro vessels, with a draft of no more than 32 feet, are not generally depth limited at the Port, dependent on underkeel clearance requirements. Larger bulk classes such as Capesize (typically 175,000 dwt, but up to 400,000 dwt), with a draft of 60 feet and deeper, or larger tankers, such as Aframax (80,000 – 119,000 dwt), with a typical 60-foot draft, would not be expected to call at the Port at a -38-foot MLLW depth. Larger containerized vessels, such as Post-Panamax vessels, requiring 45 feet of depth, are not expected to call at the Port due to lack of container terminals, cranes, and other specialized facilities necessary to accommodate said cargo.

The future fleet is developed through the use of HarborSym and the Bulk Loader Tool (BLT). The BLT is designed to process two unique steps to generate a shipment list for use in a HarborSym analysis. First, a synthetic fleet of vessels is generated that can service the port. This fleet includes the maximum possible vessel calls based on the user provided availability info. Second, the commodity forecast demand is allocated to individual vessels from the generated fleet, creating a vessel call and "using up" an available call from the synthetic fleet. Additional details on each of these steps can be found in the HarborSym Application User's Manual from IWR. The vessel call database is then put into HarborSym to run. The BLT uses historic vessel statistics to develop departure drafts.

While the estimated volume of commodities is expected to increase over time, the estimated volume of commodities is projected to be approximately the same in any given year of the 50-year period of analysis between Alternative 1, Alternative 2 and Alternative 3. Growth in cargo throughput volumes is thus independent of project implementation. This information is discerned from the observation that the vessel fleet (size and type) would remain relatively the same due to the aforementioned reintroduction of inefficiencies that would prevail with the change to a larger vessel. The additional two feet of depth, after reviews of the existing world fleet, does not indicate a need or reason to change to a different vessel type. The economic analysis shows that the number of vessels decreases from Alternative 1 to Alternative 2, and from Alternative 2 to Alternative 3 in any given year in the 50-year period of analysis because the additional depth provided under either Alternative 2 or Alternative 3 would allow each vessel to carry more goods on average. Fewer vessels moving the same amount of goods is a transportation cost savings, which is counted as an economic benefit for this analysis. In addition, vessels that are expected to traverse the channel would gain efficiencies by experiencing a reduction in delays associated with tide. The reduction in delays are attributable to an increase in the available time to utilize the tide fluctuations due to additional depth under Alternatives 2 and 3, and are also attributable to relief in traffic congestions due to a reduction in the number of vessels (vessel traffic) traversing the channel.

The future with and without project vessel movements were created through the use of the Bulk Loader Tool (BLT) in HarborSym. The total tonnage moved throughout the 50-year analysis for the with and without project conditions used in the modeling were the same. The caveat is that the use of HarborSym (Monte Carlo simulation) there are some minor discrepancies with respect to the exact tonnage between project comparisons once the model has completed all iterations. Relatively speaking the difference was minute and is not expected to affect the plan selection.

The future vessel calls were estimated by applying the forecasted commodity tonnage for each commodity type, developed through the use of regional reports, lease agreements and qualitative data, to a fleet distribution that minimizes total transportation costs. The BLT does this by utilizing the most efficient mix of vessel sizes that take full advantage of increased channel depth in the future with project conditions. Tables 13-15 below summarize estimated vessel traffic, and show the decrease in estimated number of vessels in any given year, when comparing the without project condition and the two with project conditions.

Table 13: Total Vessel Calls

Estimated Vessel Calls (Entire Forecasted Commodity Tonnage)					
2017 Without Project		**2017 With Project -37MLLW**		**2017 With Project -38MLLW**	
VesselClass	**Calls**	**VesselClass**	**Calls**	**VesselClass**	**Calls**
ATB 30k	122	ATB 30k	122	ATB 30k	122
Bulker 30k	4	Bulker 30k	4	Bulker 30k	4
Bulker 40k	5	Bulker 40k	5	Bulker 40k	5
Bulker 50k	15	Bulker 50k	10	Bulker 50k	9
Bulker 60k	22	Bulker 60k	22	Bulker 60k	22
Bulker 80k	3	Bulker 80k	3	Bulker 80k	3
Ro-Ro 10k	22	Ro-Ro 10k	22	Ro-Ro 10k	22
Ro-Ro 20k	8	Ro-Ro 20k	8	Ro-Ro 20k	8
Tanker-Medium	130	Tanker-Medium	126	Tanker-Medium	123
Tanker-Small	7	Tanker-Small	7	Tanker-Small	7
Total	**338**		**329**		**325**
2027 Without Project		**2027 With Project- 37MLLW**		**2027 With Project -38MLLW**	
VesselClass	**Calls**	**VesselClass**	**Calls**	**VesselClass**	**Calls**
ATB 30k	134	ATB 30k	134	ATB 30k	134
Bulker 30k	6	Bulker 30k	6	Bulker 30k	6
Bulker 40k	7	Bulker 40k	7	Bulker 40k	6
Bulker 50k	9	Bulker 50k	8	Bulker 50k	5
Bulker 60k	25	Bulker 60k	25	Bulker 60k	24
Bulker 80k	5	Bulker 80k	5	Bulker 80k	5
Ro-Ro 10k	19	Ro-Ro 10k	19	Ro-Ro 10k	19
Ro-Ro 20k	17	Ro-Ro 20k	17	Ro-Ro 20k	17
Tanker-Medium	132	Tanker-Medium	128	Tanker-Medium	126
Tanker-Small	13	Tanker-Small	13	Tanker-Small	13
Total	**367**		**362**		**355**
2037 Without Project		**2037 With Project -37MLLW**		**2037 With Project -38MLLW**	
VesselClass	**Calls**	**VesselClass**	**Calls**	**VesselClass**	**Calls**
ATB 30k	149	ATB 30k	149	ATB 30k	149
Bulker 30k	6	Bulker 30k	6	Bulker 30k	6
Bulker 40k	9	Bulker 40k	9	Bulker 40k	9
Bulker 50k	6	Bulker 50k	4	Bulker 50k	4
Bulker 60k	25	Bulker 60k	25	Bulker 60k	25
Bulker 80k	8	Bulker 80k	8	Bulker 80k	6
Ro-Ro 10k	20	Ro-Ro 10k	20	Ro-Ro 10k	20
Ro-Ro 20k	28	Ro-Ro 20k	28	Ro-Ro 20k	28
Tanker-Medium	134	Tanker-Medium	130	Tanker-Medium	127
Tanker-Small	15	Tanker-Small	15	Tanker-Small	15
Total	**400**		**394**		**389** [27]

[27] The reader will note a difference in the number of vessels expected to traverse the channel in the Economic Appendix versus the SEIS. Optimistic growth rates, although highly unlikely, in commodities

Table 14: Vessel Calls Without ATB's

Estimated Vessel Calls (Without ATB's)					
2017 Without Project		**2017 With Project -37MLLW**		**2017 With Project -38MLLW**	
VesselClass	**Calls**	**VesselClass**	**Calls**	**VesselClass**	**Calls**
Bulker 30k	4	Bulker 30k	4	Bulker 30k	4
Bulker 40k	5	Bulker 40k	5	Bulker 40k	5
Bulker 50k	15	Bulker 50k	10	Bulker 50k	9
Bulker 60k	22	Bulker 60k	22	Bulker 60k	22
Bulker 80k	3	Bulker 80k	3	Bulker 80k	3
Ro-Ro 10k	22	Ro-Ro 10k	22	Ro-Ro 10k	22
Ro-Ro 20k	8	Ro-Ro 20k	8	Ro-Ro 20k	8
Tanker-Medium	130	Tanker-Medium	126	Tanker-Medium	123
Tanker-Small	7	Tanker-Small	7	Tanker-Small	7
Total	**216**		**207**		**203**
2027 Without Project		**2027 With Project- 37MLLW**		**2027 With Project -38MLLW**	
VesselClass	**Calls**	**VesselClass**	**Calls**	**VesselClass**	**Calls**
Bulker 30k	6	Bulker 30k	6	Bulker 30k	6
Bulker 40k	7	Bulker 40k	7	Bulker 40k	6
Bulker 50k	9	Bulker 50k	8	Bulker 50k	5
Bulker 60k	25	Bulker 60k	25	Bulker 60k	24
Bulker 80k	5	Bulker 80k	5	Bulker 80k	5
Ro-Ro 10k	19	Ro-Ro 10k	19	Ro-Ro 10k	19
Ro-Ro 20k	17	Ro-Ro 20k	17	Ro-Ro 20k	17
Tanker-Medium	132	Tanker-Medium	128	Tanker-Medium	126
Tanker-Small	13	Tanker-Small	13	Tanker-Small	13
Total	**233**		**228**		**221**
2037 Without Project		**2037 With Project -37MLLW**		**2037 With Project -38MLLW**	
VesselClass	**Calls**	**VesselClass**	**Calls**	**VesselClass**	**Calls**
Bulker 30k	6	Bulker 30k	6	Bulker 30k	6
Bulker 40k	9	Bulker 40k	9	Bulker 40k	9
Bulker 50k	6	Bulker 50k	4	Bulker 50k	4
Bulker 60k	25	Bulker 60k	25	Bulker 60k	25
Bulker 80k	8	Bulker 80k	8	Bulker 80k	6
Ro-Ro 10k	20	Ro-Ro 10k	20	Ro-Ro 10k	20
Ro-Ro 20k	28	Ro-Ro 20k	28	Ro-Ro 20k	28
Tanker-Medium	134	Tanker-Medium	130	Tanker-Medium	127
Tanker-Small	15	Tanker-Small	15	Tanker-Small	15
Total	**251**		**245**		**240** [28]

were applied to the environmental and socioeconomic impacts associated with this analysis so as to be conservative with respect to the environmental impacts (See 4.0.3.1 Induced Economic Growth, SEIS).

[28] For the benefit analysis and modeling purpose the ATB's (design draft of 28 feet) and the petroleum (approximately 50% of total petroleum tonnage) associated with them were taken out of the modeling used in the BCR but will be included in the SEIS.

6 National Economic Development Plan Analysis

The base economic benefit of a navigation project is the reduction in the value of resources required to transport commodities. National Economic Development (NED) deep-draft navigation benefits generally fall into 3 major groups:

1. Reduced cost of transportation
2. Shift in origin or destination
3. Increased net return to producers from access to new sources of lower cost materials

For this particular project most of the expected benefits were taken from the cumulative reduction in transportation cost over the 50 year period of analysis. Benefits attributed to transportation cost savings are due to the elimination of vessel calls or reduction in transit times as a result of more efficient vessel loadings, use of alternative mode (land versus water), and/or anticipated net reductions in vessel accident rates between the without and with project conditions. Transportation delays awaiting high tides or vessel congestion are accounted for through the use of the HarborSym modeling. Using the model we can calculate the cost of these delays and any changes in overall transportation costs resulting from proposed modifications to the channel's physical dimensions or sailing restrictions.

NED benefits will be assessed for the alternatives identified in the Problems/Opportunities section following the methodology prescribed by Corps Planning Guidance Notebook for deep draft economic analysis (IWR 2010).

Benefits are equal to the difference between without and with project transportation cost. All transportation costs are adjusted to the base year of the project, 2017, and are then converted to Average Annual Equivalent (AAEQ) values using the Fiscal Year (FY) 2012 Federal discount rate of 3.5 percent, assuming a 50-year study period. All project costs and benefits are at 3rd Quarter 2017 price levels. The benefits estimated for the separable elements of each alternative will be compared to its cost to determine its economic justification. The plan that maximizes net benefits (benefits less cost) is the NED Plan. [29].

6.1 Methodology

Transportation cost savings were calculated using the HarborSym model. The USACE Navigation Economic Technologies website (www.corpsnets.us/harborsym/) describes HarborSym as follows:

This model is a planning-level simulation designed to assist in the economic analysis of coastal harbors. With user provided input data, such as the port layout, vessel calls, and

[29] NED analysis generally analyzes a suite of alternatives but for Grays Harbor the analysis was constrained, at the request of the sponsor, to -37 and -38 MLLW. Thus the plan recommended, under the constraints, is the plan that maximized the net benefits and not necessarily what is traditionally thought of as the NED maximizing plan.

transit rules, the model calculates vessel interactions within the harbor. Unproductive wait times result when vessels are forced to delay sailing due to transit restrictions within the channel; HarborSym captures these delays. Using the model, analysts can calculate the cost of these delays and any changes in overall transportation costs resulting from proposed modifications to the channel's physical dimensions or sailing restrictions. Developed as a data driven model, HarborSym allows users to analyze changes without modifying complex computer code. This approach also enables analysts to apply the model to many different ports by altering the network representation of the harbor.

Specific procedures, assumptions and parameters for estimating vessel utilization savings (deepening benefits), vessel operational times savings (delay reduction benefits), and benefits during construction are discussed in the BENEFITS section of this Appendix. In addition, footnotes are placed where applicable to identify sources and any assumptions used throughout the analysis.

6.2 Model Setup and Inputs

The model setup and inputs for Grays Harbor followed a step by step approach that can be summarized as follows:

1. **Setting up Grays Harbor Basic Parameters:** The initial step to using HarborSym to simulate any study is to create a new study in the system and fill in the key parameters such as the port location via longitude and latitude. The exact inputs for Grays Harbor can be found below in figure 25 –Grays Harbor Study Manager.

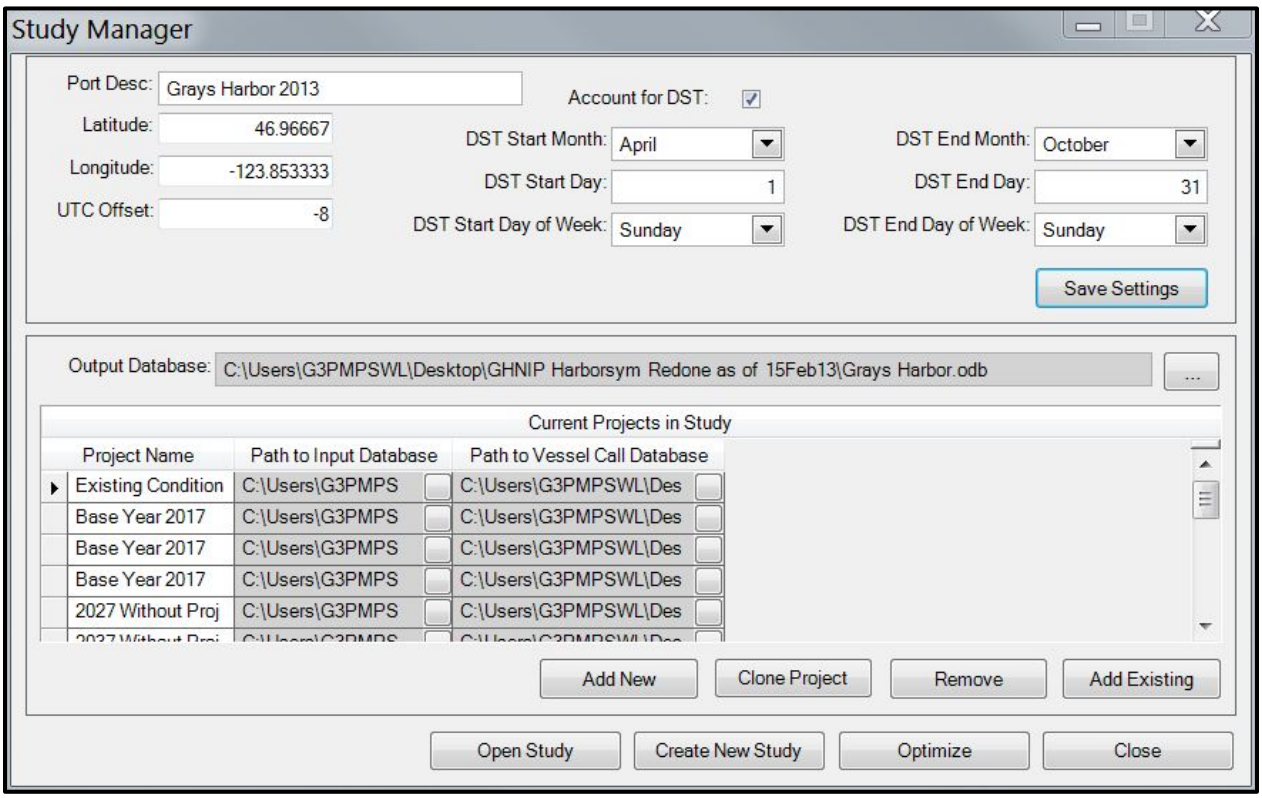

Figure 25: Grays Harbor Study Manager

2. **Building the Grays Harbor Network**: HarborSym is represented by a linked node network and as such each Harbor has a distinct node network. The nodes represent physical characteristics such as turning basins[30], entrances, exits, and terminals at the port (Figure 26: Grays Harbor Network and Nodes). Once these key features are populated into HarborSym the specific characteristics to define the feature are entered.

[30] There is one turning basin authorized at Grays Harbor and all traffic is expected to utilize this turning basin. Smaller vessels may not use this turning basin but for simplicity in the modeling it is assumed that all vessel entering and exiting the Port of Grays Harbor utilize the single turning basin.

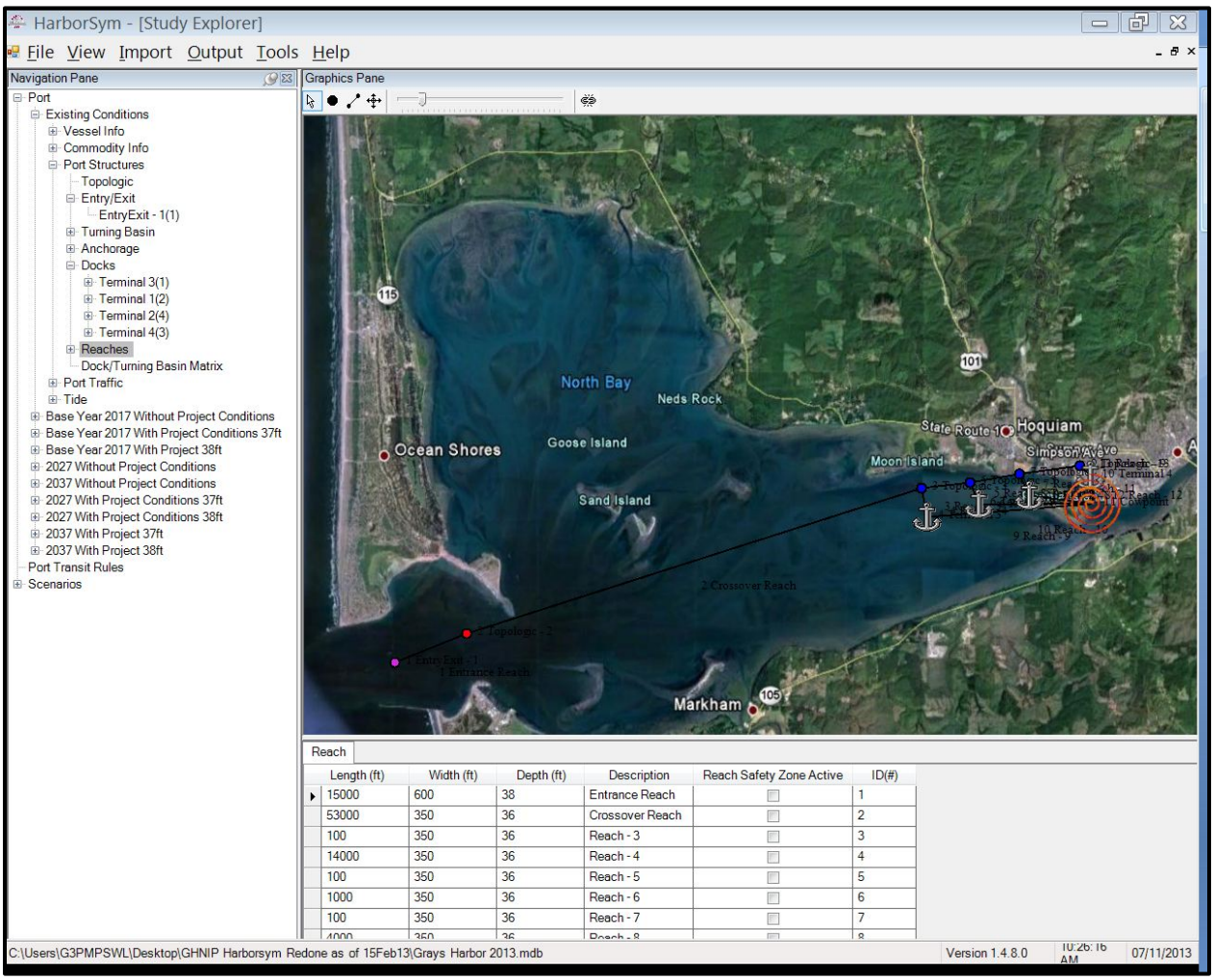

Figure 26: Grays Harbor Network and Nodes

3. **Define Vessel Types and Classes Operating in Grays Harbor**: Harborsym requires that you enter the key vessels operating in the harbor as well as the key characteristics of those vessels (length, beam, design draft, and capacity). Tanker, Bulker, and Ro-Ro[31] are the three main vessel types operating at Grays Harbor (Figure 27: Grays Harbor Vessel Types). For specifics of the type of vessels used at Grays Harbor reference section 3.4 Existing Vessel Fleet.

[31] For Ro-Ro vessels one size was utilized to move vehicles throughout the 50 year analysis. The reason is that the Ro-Ro vessels entering Grays Harbor have very similar characteristics and are not expected to have a major deviation in size in the future.

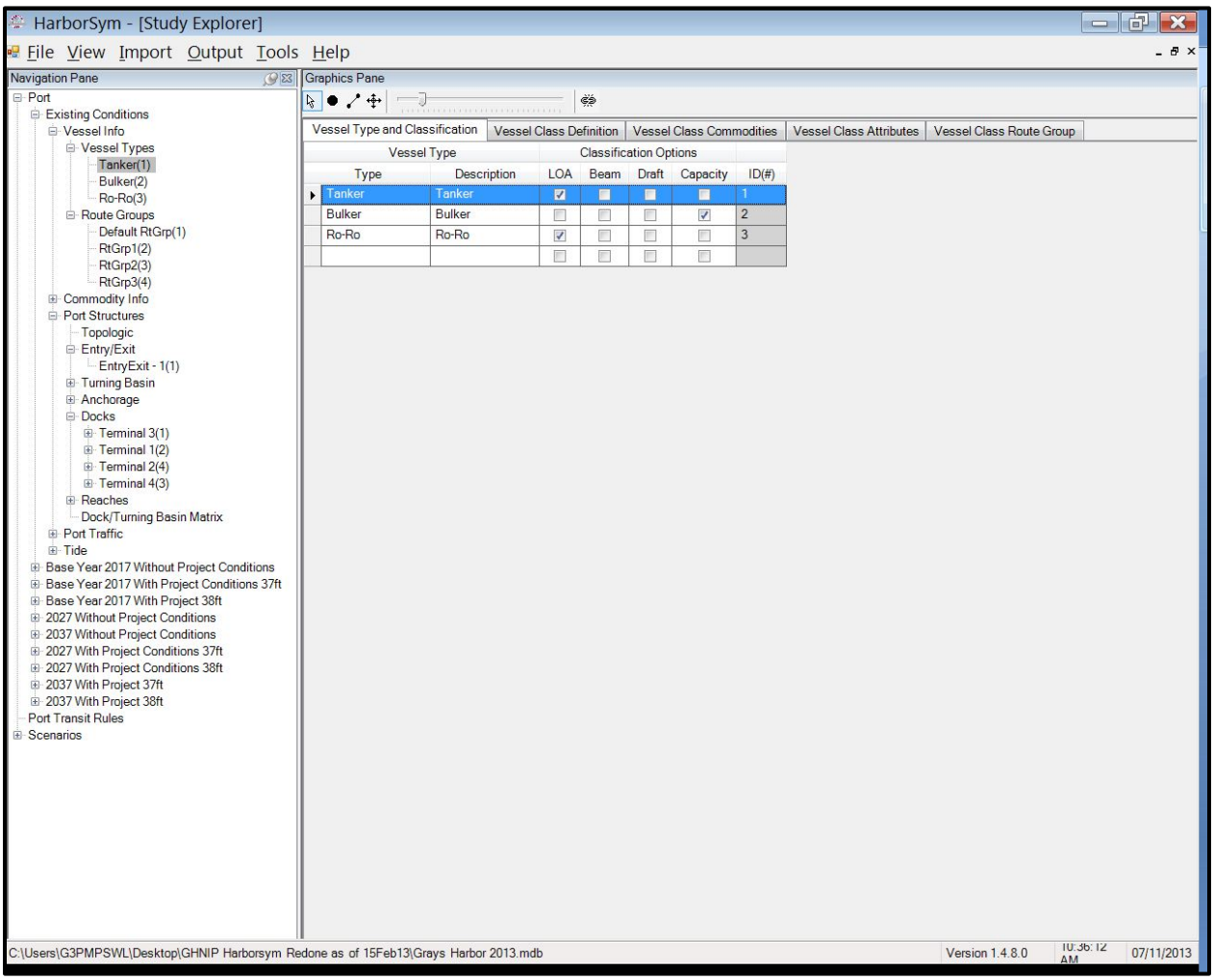

Figure 27: Grays Harbor Vessel Types

4. **Define Route Groups**: The route groups for Grays Harbor are displayed above in the section **Origins and Destination (Section 3.3)**.

5. **Define the Commodities:** Harborsym requires the user to input the commodity categories along with the units of measure and values per unit (Figure 28: Grays Harbor Commodity Categories). More about the commodities being moved through the Port of Grays Harbor can be found previously in Historic and Existing Commodity Movements (Section 3.2) and Future Commodity Movements (Section 4.2).

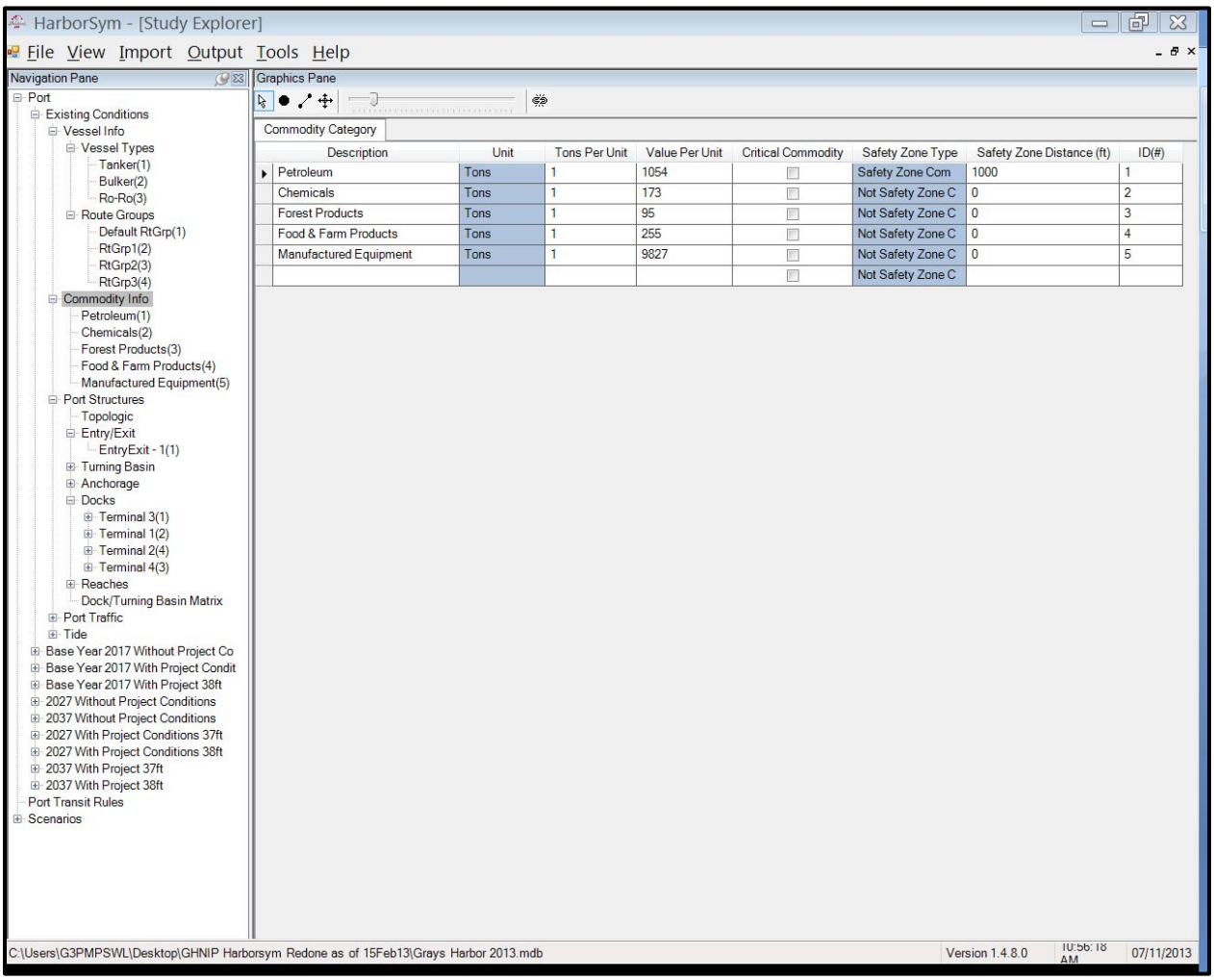

Description	Unit	Tons Per Unit	Value Per Unit	Critical Commodity	Safety Zone Type	Safety Zone Distance (ft)	ID(#)
Petroleum	Tons	1	1054		Safety Zone Com	1000	1
Chemicals	Tons	1	173		Not Safety Zone C	0	2
Forest Products	Tons	1	95		Not Safety Zone C	0	3
Food & Farm Products	Tons	1	255		Not Safety Zone C	0	4
Manufactured Equipment	Tons	1	9827		Not Safety Zone C	0	5
					Not Safety Zone C		

Figure 28: Grays Harbor Commodity Categories

6. **Define Vessel Speeds, and Commodity Transfer Rate:** Vessel speed and docking times were taken from historic information and direct interviews with the Harbor Pilots that operate in Grays Harbor[32]. The transfer rates, found in Table 16 below, for each commodity were derived from Grays Harbor Pilot Logs that show the arrival and departure time. In addition, the Pilot Logs display the tonnage and cargo for each vessel that called in 2012. This data was then input into Harborsym as a key component to deriving total cost of operations at the Port of Grays Harbor.

[32] The time in reaches and at the dock were taken from hard data provided by the Port and the Pilots and as such was not rechecked by the Pilots or Port Authority.

Table 15: Commodity Transfer Rates

Commodity Transfer Rates Terminal 1							
		Loading Rate (Short Tons/Hour)			Unloading Rates (Short Tons/Hour)		
Vessel Type	**Commodity**	**Min**	**Most likely**	**Max**	**Min**	**Most Likely**	**Max**
Tanker	Petroleum	1000	2000	3000	1000	2000	3000
Tanker	Chemicals	427	540	613	427	540	613
Bulker	Forest Products, Wood & Wood Chips	290	396	603	290	396	603
Bulker	Food & Farm Products	86	360	1222	86	360	1222
Commodity Transfer Rates Terminal 2							
		Loading Rate (Short Tons/Hour)			Unloading Rates (Short Tons/Hour)		
Vessel Type	**Commodity**	**Min**	**Most likely**	**Max**	**Min**	**Most Likely**	**Max**
Tanker	Petroleum	1000	2000	3000	1000	2000	3000
Tanker	Chemicals	427	540	613	427	540	613
Bulker	Forest Products, Wood & Wood Chips	290	396	603	290	396	603
Bulker	Food & Farm Products	86	360	1222	86	360	1222
Commodity Transfer Rates Terminal 3							
		Loading Rate (Short Tons/Hour)			Unloading Rates (Short Tons/Hour)		
Vessel Type	**Commodity**	**Min**	**Most likely**	**Max**	**Min**	**Most Likely**	**Max**
Tanker	Petroleum	1000	2000	3000	1000	2000	3000
Tanker	Chemicals	427	540	613	427	540	613
Bulker	Forest Products, Wood & Wood Chips	290	396	603	290	396	603
Bulker	Food & Farm Products	86	360	1222	86	360	1222
Commodity Transfer Rates Terminal 4							
		Loading Rate (Short Tons/Hour)			Unloading Rates (Short Tons/Hour)		
Vessel Type	**Commodity**	**Min**	**Most likely**	**Max**	**Min**	**Most Likely**	**Max**
Tanker	Petroleum	1000	2000	3000	1000	2000	3000
Tanker	Chemicals	427	540	613	427	540	613
Bulker	Forest Products, Wood & Wood Chips	290	396	603	290	396	603
Bulker	Food & Farm Products	86	360	1222	86	360	1222
Ro-Ro	Manufactured Equip (Cars)	74	792	2440	74	792	2440

7. **Create Historical Call List:** The historic call list for Grays Harbor was taken from the Pilot Logs and Port Vessel Call information provided by the Port for the operating year of 2012. To protect proprietary information associated with the Port and its associated business partnerships the specific call list has been removed from this appendix.

8. **Cloning Project and Simulating Port Traffic**: The historical conditions are used to build the base year, 2017 for Grays Harbor, that is then used as the seed to clone future conditions. The cloning feature of HarborSym is mainly used as a tool to avoid having to repopulate all the data populated in steps 1-7 for each year of analysis. The simulations were 100 iterations with a consistent seed number of 6 for the Monte Carlo simulation. The 100 iterations for each model run are to ensure that the standard deviation is minimized in the model. That is the more iteration run the more the model stabilizes. The main changes made for each future conditions alternative was the adjustment of the depth available for transit along the main channel for each reach[33]. For example, in the -37 MLLW alternatives the depth of the channel for each reach was adjusted from -36 MLLW to -37 MLLW. This was also done for -38 MLLW so as to account for the change in the channel depth.

[33] The only Reach not adjusted for depth was the Entrance Reach as it is naturally deeper and is equal to or greater than the depth of all alternatives under consideration.

9. **Create a Synthetic Vessel Call List in BLT**: The Bulk Loading Tool (BLT) generates the synthetic vessel call list based off of the statistical information derived from the existing vessel call list along with a commodity forecast for each year analyzed and a total number of calls, by vessel class. The BLT was used to create the future call list for each project alternative.

6.2.1 Key Assumptions

With any modeling and or planning projects assumptions must be made in order to facilitate the decision making process. The key assumptions that were made for this project are as follows:

- The Port, based on infrastructure improvement projects totaling approximately $200 million dollars over the past decade, is expected to be able to accommodate the tonnage forecasted over the 50 year period of analysis[34].
- The vessel types (Tanker, Bulker, ATB's, and Ro-Ro) do a reasonable job of capturing the size and type of vessel utilizing the Port of Grays Harbor.
- Vessel sizes were held reasonably constant during the economic analysis for ease of modeling[35]. This is not expected to change the outcome of the recommended alternative due to the fact that generally as vessel sizes increase and with that an increase in the volume of commodities carried so too does the economies of scale.
- Vessels of similar type and cargo are expected to have similar dock, undock, load, and unload rates.
- Vessels operating in the system do not have mechanical or human failure.
- The vessel route group (East Asia, Asia, and North America) captures most of the traffic utilizing the Port of Grays Harbor.
- Channel dimensions are not a present or expected limiting factor on projected cargo growth[36].
- The future with and without project vessel origin and destination are expected to be the same[37] as the base year 2017.
- The petroleum projected to be moved in the base year falls into the North America Route Group.
- Commodities would remain relatively the same throughout the 50-year period of analysis.

[34] In 1986, prior to the spotted owl being an ESA listed species, the port moved approximately 4.5 to 4.6 million tons. This represents almost half of what is projected 20 years from now and was moved prior to millions of dollars of infrastructure improvements.

[35] Based on Vessel Trends that can be found in the Supplemental Environmental Impact Statement the Port has seen an historical increase in the overall size of vessels being utilized in the channel.

[37] Based on lease agreements and continued world demand for agricultural products the current customers of the Port of Grays Harbor are expected to continue business with the Port via its current resident companies.

- Demand for commodities is expected to grow slightly over the 50-year period of analysis.
- Commodity forecast were held constant after 2037 due to the expectation that predictions become less accurate as time elapses.
- There is not expected to be a shift in destination, mode, or any induced movement of new cargo during the 50-year period of analysis.
- The tonnage transported through Grays Harbor is expected to be similar for future years under either with- or without-project conditions.
- CBR enters the commodity mix around 2015 and the demand for fossil fuels continues to grow.
- CBR is expected to transit via the Port of Grays Harbor –with or without the project.
- The interest rate of 3.5% used to do the economic analysis would remain the same over the 50-year period of analysis.
- The design under-keel clearance is 4.5 feet for all vessels utilizing the harbor and is based on expert elicitation and information from the Coastal Engineers (Engineering Appendix).
- The benefits from the project are assumed to not have an economic multiplier effect.
- Modeling in 10 year increments, as oppose to annually, over the 50-year period of analysis and interpolating does a good job of capturing the cost associated with the years in between the modeled years.
- Vessels will wait approximately 1 hour before retrying to enter the harbor or exiting a node to ensure as many vessels as possible can get through and accounted for in the system.
- The maximum time a vessel can wait in the system is approximate 8 hours before being deleted from the system.
- Once a vessel is moving within a leg it has priority over all other vessels that subsequently enter the leg.

6.2.2 Model Limitations

HarborSym is a planning tool developed to analyze deep draft navigation projects by evaluating the impact of various harbor improvements. However, like all planning models, there are limitations. Some key model limitations are:

- HarborSym requires detailed user-provided data and assumptions and relies heavily on the quality of the data available to complete the analysis.
- Cost that are accumulated outside of the actual vessels entering or exiting the harbor such as fixed cost, tug assistance cost, pilot cost, terminal fees, and externalities are not captured by the model.
- Hinterland transportation costs are not included in the model.
- External factors such as weather, emergencies, laws, or policies are not captured in the model.

6.2.3 Vessel Operating Costs

Deep-draft vessel operating cost (DDVOC) are a main component in the evaluation of economic benefits of deep-draft or coastal waterway improvement projects. Since the 1960's the DDVOCs have been developed by the USACE Institute for Water Resources and is published in the form of datasheets (IWR 2010). This helps to ensure consistency, efficiency across the nation. In addition, the provision for DDVOC helps to reduce the burden on USACE District Economist by providing standards for all deep-draft navigation studies without having to defend the development methodology.

The specific tables used to derive the DDVOCs for the Port of Grays Harbor were the Vessel Operating Cost in USACE Economic Guidance Memorandum 11-05 tables dated July of 2011(Army 2011). The HarborSym model requires the hourly domestic and foreign cost at sea and at port as an input. The DDVOC developed by IWR differentiates between domestic and foreign cost at sea or in port for the modeling it was assumed that a vessel cost would be dependent on the most likely type of vessel used and whether the vessel was in transit or at the dock. In addition, the DDVOC displays the cost associated with general characteristics whereas some of the vessels operating in Grays Harbor may or may not match up closely with said general characteristics. Where the vessel characteristics do not match up perfectly, in a few cases, the next closest similar characteristic vessel cost from the DDVOC were used.

6.3 Economic Modeling Results and Plan Selection

The economic modeling was based on the benefits derived from the reduction in overall cost throughout the 50-year period of analysis. The alternative that reasonably maximizes net benefits, per USACE guidance, should be the plan selected to be implemented. The three alternatives previously described in Section 1.7 that were analyzed include:

- Alternative 1: No Action
- Alternative 2: Deepen Channel to -37 MLLW
- Alternative 3: Deepen Channel to -38 MLLW

7 NED Costs

NED costs are defined as opportunity cost and as such may or may not come in many different forms. There are economic costs (explicit) and financial costs (implicit) that may overlap. Financial costs are synonymous with accounting costs or actual expenses. Economic costs can be an exercise in theory on how resources such as land or other national resources could better be used or the value of that which is foregone (opportunity cost).

The relevant costs for project evaluation have been determined by policy to be NED costs. The Planning Guidance Notebook (ER 1105-2-100) states that NED costs are used for the economic analysis of alternative projects and reflect the opportunity cost of direct or indirect resources consumed by project implementation.

The financial costs were provided by the Seattle District Cost Engineering Department and were developed through the Micro-Computer Aided Cost Estimating System (MCACES) 2nd generation (See Appendix E, Cost Estimate).

The annual maintenance at Grays Harbor is approximately $8-10 million for -36 feet MLLW. This dollar amount is expected to change at the alternative depths that were looked at. For comparisons, to derive the benefits, the economic analysis looked at the change in operational costs savings from Alternative 1 (-36 feet MLLW) to Alternative 2 (-37 feet MLLW) and Alternative 3 (-38 feet MLLW). The O&M for the economic analysis for the other alternatives (-37 and -38) are expected to see an incremental change. The incremental cost increase from the current operations (without project) to the -with project (-37, and -38 MLLW) were added to the total project cost. The incremental increase of alternative 2 and 3 are found in the table below (Table 16: Grays Harbor Operation and Maintenance).

Table 16: Grays Harbor Operation and Maintenance

Grays Harbor Incremental Operation and Maintenance		
Alternative	**Volume (Cubic Yards)**	**Total Cost**
Alternative 2 (-37 MLLW)	50,000	$ 272,000
Alternative 3 (-38 MLLW)	107,000	$ 590,000

Additional costs were added to account for the interest during construction (IDC) that would accrue. That is the opportunity cost of not using the funds tied up in the project for other purposes. The FY14 federal interest rate of 3.5% along with a construction period of approximately 8 months was used to derive the IDC. The NED costs for alternative 2 and 3 are found in the tables below.

Table 17: NED Costs Alternative 2 (-37 MLLW)

NED COSTS -37 MLLW	
Estimated Total Project Costs	$ 11,125,000
Interest During Construction	$ 112,000
Total	$ 11,237,000

Table 18: NED Costs Alternative 3 (-38 MLLW)

NED COSTS -38 MLLW	
Estimated Total Project Costs	$ 18,384,000
Interest During Construction	$ 186,000
Total	$ 18,570,000

8 Benefits

National Economic Development (NED) Benefits are defined as increases in the economic value of the goods and services that result directly from a project. NED

benefits are increases in national wealth, regardless of where in the U.S. they occur (IWR, National Economic Development Procedures Manual: Coastal Storm Damage and Erosion 1991).

With respect to navigation, NED benefits are defined as the reduced cost of transportation (see Annual Cost Savings below). Benefits attributed to the Grays Harbor Navigation Improvement Project are mainly transportation cost savings due to the elimination or reduction in transit times, and the use of more efficient vessel loadings.
The benefits associated with more efficient vessel loading, one of four types of benefits for Deep Draft Navigation, is calculated by first determining the unit cost of "without project" condition, then determining the unit cost of "with project" condition, followed by computing the project savings over the Project Life (50 years) derived by taking the difference between the unit costs.

Let's assume for the sake of a simple example calculation that a 50,000 DWT vessel is entering the channel partially loaded at 25,000 DWT(IWR, Deep Draft Navigation IWR Report 10-R-4 2010)[38]:

Step 1) Determine unit cost of "without project" condition

Sea and port voyage costs are defined as all the costs necessary for a vessel to operate and include such things as fixed costs (crew, depreciation, and insurance), variable costs such as fuel. For the 50,000 DWT vessel, it would cost approximately $599 per hour as sea and $399 per hour at port. Assuming that the voyage from Asia is 6,000 miles and with a sailing speed of 14 knots per hour, the vessel would spend 428 hours at sea at a cost of $256,000. If the vessel remains in port for 48 hours as it unloads and reloads cargo, its port cost would be $19,000. The total cost is $275,000 ($256,000 at sea + $19,000 at port). To get the unit cost of $11.02 per ton one would divide the total cost of $275,000 by the DWT of 25,000.

Step 2) Determine unit cost of "with project" condition

The economist should determine how much more cargo that vessel could accommodate for each additional foot of deepening. The immersion factor, defined as the relationship between a change in a vessel's load and a change in its draft, can vary depending on the type of vessel. By examining the vessel's immersion factor, one foot of additional depth would enable this particular vessel to load 1,644 more tons of cargo. Since the vessel can now load more fully, the transportation costs drop. The unit cost of $10.34 per ton for going one more foot is found by taking the total cost of $275,000 and divided it by the new tonnage of 26,644 (25,000 DWT + 1,644 DWT).

Step 3) Compute Project Cost Saving over the Project Life

[38] The following example was taken from Appendix B of IWR's Report 10-R-4 "Deep Draft Navigation National Economic Development Manual."

These are defined as the difference between the transportation cost with and without a project. The unit cost savings are then multiplied by the forecasted tonnages. The project savings for this particular vessel is $.68 per ton ($11.02 from step 1 less $10.34 from step 2). This will yield a benefit stream over time for each alternative and it is the analyst's job to then sum the savings for each times period of the project life to obtain the total benefits.

NED benefits were assessed for the alternatives in this reevaluation following the methodology prescribed by the Corps Planning Guidance Notebook for deep draft economic analysis (IWR 2010).

Benefits are equal to the difference between without (-36 MLLW) and with project transportation cost (-37 and -38 MLLW). All costs are adjusted to the base year of the project, 2017, and are then converted to Average Annual Equivalent (AAEQ) values using the Fiscal Year (FY) 2014 Federal discount rate of 3.5 percent, assuming a 50-year study period. All costs are at 3rd Quarter 2017 price levels. The benefits estimated for the separable elements of each alternative will be compared to its cost to determine its economic justification. The plan that maximizes net benefits (average annual benefits less average annual cost) is the NED Plan. The NED Plan is the Federal recommended plan, and, as is the case with Grays Harbor, equivalent to the locally preferred plan[39]. The annual cost for each alternative along with the corresponding benefit stream can be found in Table 21 below. Modeling was run on the base year (2017) and then at 10 year increments up to 2037 at which point the cost and benefits were held constant. Linear interpolation was used for the benefits and costs for the years that modeling was not run.

Using the steps above we find that for the Port of Grays Harbor in 2017 the Bulker 40k and Bulker 60k had the largest cost savings per ton at $2 respectively (Table 19 below). The total transportation cost savings for the Port of Grays Harbor for the base year of 2017 is approximately $8.4 million dollars. This same method would apply to subsequent years (2027 and 2037) to come up with a stream of benefits for each alternative found in Table 22 below.

[39] NED analysis generally analyzes a suite of alternatives but for Grays Harbor the analysis was constrained, at the request of the sponsor, to -37 and -38 MLLW. Thus the plan recommended, under the constraints, is the plan that maximized the net benefits and not necessarily what is traditionally thought of as the NED maximizing plan.

Table 19: Cost Per Ton by Vessel Class

2017 Cost Per Ton				
Metric	**VesselClass**	**36ft**	**38ft**	**Cost Savings**
Cost Per Ton	Bulker 30k	$ 26.00	$ 26.00	$ -
Cost Per Ton	Bulker 40k	$ 19.00	$ 17.00	$ 2.00
Cost Per Ton	Bulker 50k	$ 22.00	$ 21.00	$ 1.00
Cost Per Ton	Bulker 60k	$ 18.00	$ 16.00	$ 2.00
Cost Per Ton	Bulker 80k	$ 13.00	$ 12.00	$ 1.00
Cost Per Ton	Tanker-Small	$ 27.00	$ 26.00	$ 1.00
Cost Per Ton	Tanker-Medium	$ 20.00	$ 19.00	$ 1.00
Cost Per Ton	Ro-Ro 10k	$ 121.00	$ 120.00	$ 1.00
Cost Per Ton	Ro-Ro 20k	$ 73.00	$ 73.00	$ -

8.1.1 Annual Cost Savings

The resulting annual cost savings (benefits) were based on the difference between the without (Alternative 1: No Action) and the –with project (Alternative 2 (-37 feet MLLW) and Alternative 3 (-38 feet MLLW)) cost accrued throughout 50-year period of analysis. Table 20 displays the expected cost savings associated with the operation of each year from 2017 out to 2067 for alternative 2 and 3.

Table 20: Annual Transportation Cost and Transportation Cost Savings (Benefit) Stream

Annual Cost and Benefit Stream					
	Alt 1 (No Action)	Alt 2 (-37MLLW)		Alt 3 (-38MLLW)	
Year	Transit Cost	Transit Cost	Transit Benefit	Transit Cost	Transit Benefit
2017	**$ 134,794,705**	**$ 131,750,827**	**$ 3,043,878**	**$ 126,361,068**	**$ 8,433,637**
2018	$ 136,005,703	$ 132,731,187	$ 3,274,516	$ 127,708,759	$ 8,296,944
2019	$ 137,216,701	$ 133,711,547	$ 3,505,154	$ 129,056,450	$ 8,160,251
2020	$ 138,427,699	$ 134,691,907	$ 3,735,792	$ 130,404,140	$ 8,023,558
2021	$ 139,638,697	$ 135,672,267	$ 3,966,430	$ 131,751,831	$ 7,886,865
2022	$ 140,849,695	$ 136,652,627	$ 4,197,068	$ 133,099,522	$ 7,750,173
2023	$ 142,060,692	$ 137,632,986	$ 4,427,706	$ 134,447,213	$ 7,613,480
2024	$ 143,271,690	$ 138,613,346	$ 4,658,344	$ 135,794,904	$ 7,476,787
2025	$ 144,482,688	$ 139,593,706	$ 4,888,982	$ 137,142,594	$ 7,340,094
2026	$ 145,693,686	$ 140,574,066	$ 5,119,620	$ 138,490,285	$ 7,203,401
2027	**$ 146,904,684**	**$ 141,554,426**	**$ 5,350,258**	**$ 139,837,976**	**$ 7,066,708**
2028	$ 148,446,378	$ 143,343,692	$ 5,102,686	$ 141,420,615	$ 7,025,763
2029	$ 149,988,072	$ 145,132,957	$ 4,855,115	$ 143,003,254	$ 6,984,818
2030	$ 151,529,766	$ 146,922,223	$ 4,607,543	$ 144,585,894	$ 6,943,872
2031	$ 153,071,460	$ 148,711,489	$ 4,359,971	$ 146,168,533	$ 6,902,927
2032	$ 154,613,154	$ 150,500,755	$ 4,112,400	$ 147,751,172	$ 6,861,982
2033	$ 156,154,848	$ 152,290,020	$ 3,864,828	$ 149,333,811	$ 6,821,037
2034	$ 157,696,542	$ 154,079,286	$ 3,617,256	$ 150,916,450	$ 6,780,092
2035	$ 159,238,236	$ 155,868,552	$ 3,369,684	$ 152,499,090	$ 6,739,146
2036	$ 160,779,930	$ 157,657,817	$ 3,122,113	$ 154,081,729	$ 6,698,201
2037-2057	**$ 162,321,624**	**$ 159,447,083**	**$ 2,874,541**	**$ 155,664,368**	**$ 6,657,256**
Average Annual Benefits			**$ 3,661,000**		**$ 7,142,000**

These cost savings, found in table 20, were annualized and taken as a benefit for implementing a project. The outcome is displayed below in Figure 29 and Figure 30.

NED ANALSYSIS -37 MLLW	
Average Annual Benefits	$ 3,661,000
Average Annual Cost	$ 751,000
Net Benefits	$ 2,910,000
Benefit to Cost	4.9

Figure 29: NED Analysis -37 MLLW

NED ANALYSIS -38 MLLW	
Average Annual Benefits	$ 7,142,000
Average Annual Cost	$ 1,382,000
Net Benefits	$ 5,760,000
Benefit to Cost	5.2

Figure 30: NED Analysis -38 MLLW

9 Risk and Uncertainty

9.1.1 Risk-Informed Decision Making

The Risk-Informed Decision Making process described in previous sections provides a general framework that can be incorporated in various economic functions. The general requirement is to identify all assumptions, predicted variables, estimated values and parameter values that are critical to the report recommendation and the value of each critical factor where the recommendations would change or feasibility would be questioned. The specific analyses which are, or may be, required address assumptions such as to traffic projections, rates, vessel operating costs, vessel fleet composition or vessel fleet characteristics.

A risk analysis of the parameters influencing each alternative must be conducted to:

- Identify all critical parameters underlying the justification of each alternative
- Determine the range of conditions under which each alternative is justified.
- Identify potential risks, how it could occur, the likelihood of the risk and consequences

The analyst should distinguish between external and internal parameters. External parameters are those factors which occur independently of project implementation, for example, custom fees. Internal parameters are those factors directly related to project implementation, for example, commodity flows.

Specific areas that might be addressed in a risk analysis are:

- Uncertainty in commodity forecast

- Variation in fleet composition
- Sensitivity of transportation costs to fuel price fluctuations, or other factors
- Global warming impacts on sea levels (See EC 1165-2-211) (PDF Size:457 kb) such as dockside infrastructure, draft and sediment changes, and possibly demand changes
- Southeast Asia's growing and shifting economy
- Movements towards less foreign oil dependence
- Uncertainty in distribution of domestic shell oil via rail

The key assumptions are described in the section KEY ASSUMPTIONS and the model limitation are listed in the section MODEL LIMITATIONS. To facilitate the risk informed decision making process there were three sensitivity analyses' conducted. The no growth after the base year of 2017 was modeled followed by changing the FY14 discount rate to 7% on the existing analysis to see what, if any, changes in net benefits would occur. In addition, the scenario in which the CBR does not utilize Grays Harbor was modeled to ensure the project would be economically justified regardless of predicted commodity arrivals/flows. Results of the analysis are found in Section 10 below.

10 Sensitivity Analysis

Sensitivity analysis was conducted to help ensure that a risk informed decision was made by determining how changing an independent variable, such as growth rates, will impact a particular dependent variable (vessel operating cost) under a given set of assumptions. For this exercise the no growth after the 2012 existing conditions year was modeled followed by changing the FY14 discount rate to 7% on the existing analysis to see what, if any, changes in net benefits would occur. In addition, the scenario in which the CBR does not utilize Grays Harbor was modeled to ensure the project would be economically justified regardless of predicted commodity arrivals/flows.

10.1.1 No Growth After Base Year

To confirm the sensitivity of our commodity projections a no growth scenario was run. The initial run was based on the 2012 existing conditions year and the growth of the commodities entering the Port of Grays Harbor was held constant (zero growth). All commodities that are expected to call the Port of Grays Harbor in 2012 are included in the "no growth scenario". The findings confirm that the outcome is sensitive to the change in commodity tonnage but the results, with respect to which plan is the selected plan, did not change. In the no growth scenario alternative 3 (-38 MLLW) still maximized net benefits of the three alternatives considered and is a justified project using conservative numbers[40] (Figure 31: NED Analysis -38 MLLW (No Growth).

[40] The 2012 cargo volume and vessels calls from January through July are approximately 1.9 million tons. The 2013 Port of Grays Harbor actual tonnage was 2.4 million metric tons.

NED ANALYSIS -38 MLLW (No Growth)	
Average Annual Benefits	$ 2,648,000
Average Annual Cost	$ 1,382,000
NED Benefits	$ 1,266,000
Benefit to Cost	1.92

Figure 31: NED Analysis -38 MLLW (No Growth)

10.1.2 Change in Discount Rate

The federal interest rate as prescribed by the U.S. Department of the Treasury, which computes it as the average market yield on interest-bearing marketable securities of the U.S. that have 15 or more years to maturity, changes throughout the years and more than likely will not be the same as assumed in the modeling. The interest rate that was used to derive the benefits and annualize the cost was the current FY14 discount rate of 3.5%.

Interest rates have an inverse relationship to present values. That is increases in expected interest rates result in lower present values because future values are discounted at a high rate to become smaller present values. The reciprocal is also true in that decreases in expected interest rates result in higher present values because future values are discounted at a lower rate.

To ensure an informed decision is made the interest rate used to determine the benefits and annualized the costs was changed from the 3.5% to 7%. This higher number would reduce the present values of future benefits and would give a better idea of what would happen if the cost to borrow capital were to increase. The benefit to cost ratios for both alternative 2 and 3, along with the average annual cost and benefits, changed under both scenarios. However, this change did not show a significant deviation from the previous results when using the FY14 3.5% discount rate. The plan that maximized the net benefits is still alternative 3 (-38 MLLW).

NED ANALSYSIS -37 MLLW (7% Discount Rate)		
Average Annual Benefits	$	3,818,000
Average Annual Cost	$	1,094,000
NED Benefits	$	2,724,000
Benefit to Cost		3.5

Figure 32: NED Analysis -37 MLLW (7% Discount Rate)

NED ANALYSIS -38 MLLW (7% Discount Rate)		
Average Annual Benefits	$	7,351,000
Average Annual Cost	$	1,949,000
NED Benefits	$	5,402,000
Benefit to Cost		3.8

Figure 33: NED Analysis -38 MLLW (7% Discount Rate)

10.1.3 Elimination of CBR

Crude is expected to play a large role in the overall tonnage moved through the Port of Grays Harbor starting around 2015 and continuing throughout the 50-year analysis. One major concern is the validity of the economic analysis in the event that CBR does not utilize Grays Harbor due to factors that may include economic and/or external environmental considerations. Movement of crude by rail is a controversial issue in the Pacific Northwest and as such has faced opposition in the form of petitioners from the likes of the Quinault Indian Nation, Sierra Club, and Citizens for a Clean Harbor. In early October of 2013 the Washington State Shorelines Hearings Board (WSSHB) reversed the permits submitted by Westway Terminal Company and Imperium Terminal Services for terminal expansion for crude at Grays Harbor. The WSSHB requested that the City of Hoquiam and the Washington Department of Ecology conduct a complete review of the environmental risks and harms of an industrial crude zone. Although this has delayed the initiation of construction projects for the proposed new oil shipping terminals in Grays Harbor from an economic analysis standpoint it is still relatively likely to occur. However, if this were not the case and expansion of oil terminals is prohibited then in such a case we would expect to see a large reduction in the predicted tonnage moved through the Port. The major concern is that the benefits attributed to the reduction in transportation cost are derived from the reduction in the cost to move tonnage and as such the loss of CBR could change the outcome and final decision with respect to the deepening. To account for this concern analysis was done under the assumption that CBR does not utilize Grays Harbor and was not replaced by any other commodity, the results of which are displayed below in Figure 34 and Figure 35. With the elimination of CBR the plan with the greatest net benefits is Alternative 3 (-38 MLLW). Thus, the elimination of CBR does have an effect on the benefits but not so much that a change in the decision to select -38 MLLW as the NED plan is warranted.

NED ANALSYSIS -37 MLLW (No Crude)	
Average Annual Benefits	$ 1,830,000
Average Annual Cost	$ 751,000
Net Benefits	$ 1,079,000
Benefit to Cost	2.4

Figure 34: NED Analysis -37 MLLW (No Crude)

NED ANALYSIS -38 MLLW (No Crude)	
Average Annual Benefits	$ 3,571,000
Average Annual Cost	$ 1,382,000
Net Benefits	$ 2,189,000
Benefit to Cost	2.6

Figure 35: NED Analysis -38 MLLW (No Crude)

11 Works Cited

Andre, Claire, and Manuel Velasquez. *Ethics and the Spotted Owl Controversy.* 1991. http://www.scu.edu/ethics/publications/iie/v4n1/ (accessed July 7, 2012).

Army, Department of the. *USACE Planning Library.* July 5, 2011. http://planning.usace.army.mil/toolbox/library/EGMs/egm11-05.pdf (accessed Sept 19, 2013).

Asian Development Bank. *ADB Phillipines.* July 7, 2013. http://www.adb.org/countries/philippines/economy (accessed July 7, 2013).

Associates, BST; IHS Global Insight; Mainline Management Inc. *Pacific Northwest Marine Cargo Forecast Update and Rail Capacity Assessment.* Kenmore WA: BST Associates, 2011.

BEA. *U.S. Department of Commerce Bureau of Economic Analysis.* 2011. http://www.bea.gov/iTable/drilldown.cfm?reqid=70&stepnum=40&MajorAreaKey=4&GeoStateKey=53000&GeoFipsReis=XX&TableIdReal=49&LineKey=7010&YearReis=2011&YearReisBegin=-1&YearReisEnd=-1&UnitOfMeasureKeyReis=Levels&RankKeyReis=0&Drill=1 (accessed March 13, 2013).

BLS. *Local Area Unemployment Statistics Map.* March 13, 2013. http://data.bls.gov/map/MapToolServlet (accessed March 13, 2013).

Brokaw, Jeanne. "Does anybody give a hoot?" *Mother Jones Magazine*, November/December 1996: 15.

Bruscas, Angelo. *The Daily World.* August 23, 2012. http://thedailyworld.com/sections/news/local/100000th-car-marked-port.html (accessed July 7, 2013).

Bureau, U.S. Census. *2010 Census Interactive Map.* March 4, 2013. http://www.census.gov/2010census/popmap/ (accessed March 4, 2013).

Business Week. *Amid U.S. Oil Boom, Railroads Are Beating Pipelines in Crude Transport.* June 13, 2013. http://www.businessweek.com/articles/2013-06-13/amid-u-dot-s-dot-oil-boom-railroads-are-beating-pipelines-in-crude-transport (accessed June 17, 2013).

Earth Justice. "Westway Terminal Tank Farm Expansion: Mitigated Determination of Non-Significance." *Westway MDNS Comments.* Attorney for the Quinault Indian Nation, April 17, 2013.

Energy Security Leadership Council. *The New American Oil Boom: Implications For Energy Security.* Energy Security Leadership Council, 2012.

FAA. *Airport Master Records.* June 28, 2011. http://www.gcr1.com/5010web/airport.cfm?Site=HQM (accessed July 9, 2012).

Google Earth Pro. July 2, 2012.

Grays Harbor Pilot Logs. "Grays Harbor 2012 Pilot Logs." Aberdeen, WA: Port of Grays Harbor, March 1, 2013.

Harbor, Port of Grays. *Marine Terminals.* March 28, 2013. http://www.portofgraysharbor.com/terminals/terminals.php (accessed March 28, 2013).

—. *Port of Grays Harbor Info.* 3 11, 2014. http://www.portofgraysharbor.com/about/index.php (accessed 3 11, 2014).
Hoquiam, City of. *City of Hoquiam Public Notices.* Sept 19, 2013. http://cityofhoquiam.com/public-notices/ (accessed Sept 19, 2013).
Imperium Renewables. "Imperium Terminal Expansion in Grays Harbor." 2013.
IWR. "Deep Draft Navigation IWR Report 10-R-4 ." By Institute for Water Resources. IWR, 2010.
IWR. *Deep Draft Navigation Report 10-R-4.* Washington D.C.: USACE, 2010.
IWR. *National Economic Development Procedures Manual: Coastal Storm Damage and Erosion.* Ft. Belvoir, VA: U.S. Army Corps of Engineers, 1991.
IWR. *NED Manual for Deep Draft Navigation; Appendix H: Guide to Deep-Draft Vessel Operating Costs.* Alexandria VA: USACE, 2010.
Market Watch. *U.S. Oil Boom Divides OPEC.* July 7, 2013. http://www.marketwatch.com/story/us-oil-boom-divides-opec-2013-05-28 (accessed July 7, 2013).
Millman, Joel. "Port of Grays Harbor Bounces Back." *The Wall Street Journal*, 2011.
Nebraska Soybean Board. *NESoy Farmer Invite.* January 20, 2012. http://www.nebraskasoybeans.org/images/uploads/NESoy_FarmerInvite_12-7%201(1).pdf (accessed July 1, 2013).
Port of Grays Harbor. *Port of Grays Harbor Info.* July 2013. http://www.portofgraysharbor.com/about/ (accessed July 2013).
—. *Port of Grays Harbor Receives International Marketing Award From Minnesota Soybean Growers Association.* January 28, 2013. http://www.portofgraysharbor.com/news/soy-bean-growers-award.php (accessed July 1, 2013).
Ports.com. *Ports.com.* May 24, 2014. http://ports.com/philippines/port-of-manila-manila-international-container-terminal/ (accessed May 24, 2014).
Renewables, Imperium. "Imperium Renewables." *Imperiumrenewables.com.* March 13, 2013. http://www.imperiumrenewables.com/docs/FactSheet.pdf (accessed March 13, 2013).
Resources, Institute for Water. *Channel Portfolio Tool.* Alexandria, VA, March 10, 2013.
SEA DISTANCE - VOYAGE CALCULATOR. 2013. http://sea-distances.com/ (accessed 2013).
The World Bank. *GDP growth (annaul %).* July 7, 2013. http://data.worldbank.org/indicator/NY.GDP.MKTP.KD.ZG (accessed July 7, 2013).
U.S. Army Corps of Engineers. *ER 1105-2-100.* Washington, D.C.: USACE, 2000.
U.S. Development Group. *Port of Grays Harbor: Proposed Terminal 3 Facility.* Grays Harbor, WA, July 2013.
US Development Group. "Grays Harbor Rail Terminal Proposed Facility at Port of Grays Harbor: Frequently Asked Questions." Washington, 2013.
USACE. *Environmental Assessment Fiscal Years 2012 Through 2018 Maintenance Dredging and Disposal Grays Harbor and Chehalis River Navigation Project.* Seattle: USACE, 2011.

WAESD. *Washington State Employment Security Department.* October 17, 2013. https://fortress.wa.gov/esd/employmentdata/reports-publications/regional-reports/county-profiles/grays-harbor-county-profile (accessed October 17, 2013).
Wikipedia. *Bowerman Airport.* July 9, 2012. http://en.wikipedia.org/wiki/Bowerman_Airport (accessed July 9, 2012).
Wilhelm, Steve. "Chrysler auto exports rising fast at Port of Grays Harbor." *Puget Sound Business Journal*, 2013.