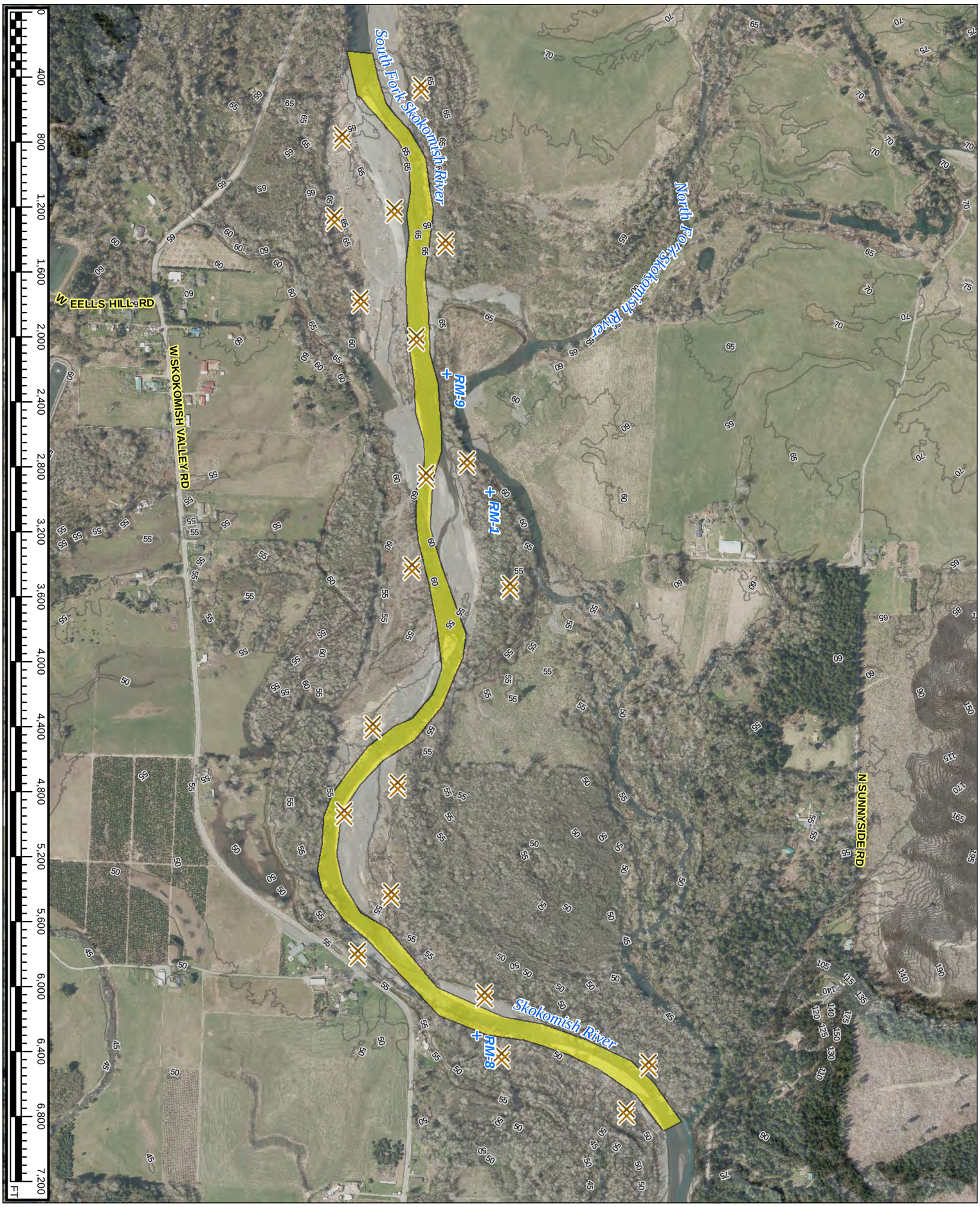

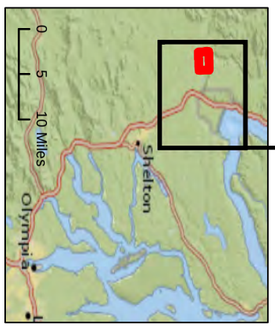

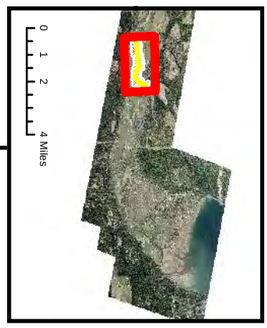

Alternative #2

- Large Woody Debris
- River Miles
- Confluence Channel Excavation
- Contours 5ft Intervals (NAVD88)

N S E W

Enclosure

2

Sheet 2 of 4

Alternative #2:
Confluence Channel Excavation

SKOKOMISH RIVER GI

WASHINGTON STATE — Mason County

Created by: SWC	Date: 27-NOV-2012
Section: Hydraulic Engineering	File Name: SkokomishGI_ALT#2_27NOV2012
Coordinate System: NAD_1983_StatePlane_WA_North	Datum: D_North_American_1983
Path: V:\Civil\Skokomish River GI\5. Project Photos, Maps & Drawings\Maps	

U.S. ARMY CORPS OF ENGINEERS
SEATTLE DISTRICT
SEATTLE, WASHINGTON

Notes:

DRAFT