SEATTLE HARBOR
NAVIGATION IMPROVEMENT PROJECT

APPENDIX B

Engineering

Draft Integrated Feasibility Report and Environmental Assessment

US Army Corps of Engineers®
Seattle District

Port of Seattle®

Blank page to facilitate duplex printing

U.S. Army Corps of Engineers, Seattle District

Seattle Harbor Navigation Improvement Project

Engineering Appendix

Contents

1. PHYSICAL ENVIRONMENT 4

1.1 Climatology 4

1.2 Streamflow characteristics 4

1.3 Tides 8

1.4 Sea Level Change 8

1.5 Currents 9

1.6 Winds 14

1.7 Waves 14

1.8 Sedimentation 14

1.9 Geotechnical Considerations 17

1.9.1. Geology 17

1.9.2. Subsurface exploration 17

2. DESIGN CONSIDERATIONS 21

2.1. Vessel Traffic 21

2.2. Design Vessel 22

2.3. Channel Design 22

2.4. Utilities 24

2.5. Slope stability 25

2.6. Dredging and placement of dredged materials 25

2.6.1. Dredged material quantities 25

2.6.2. Dredging schedule and production 25

2.6.3. Placement of dredged materials 26

2.6.3.1. Open water disposal site capacity 26

2.6.3.2. Upland disposal considerations 26

2.7. Impacts to Salinity for deepening 26

2.8. Impacts from sea level change 26
3. OPERATIONS AND MAINTENANCE 31
4. REFERENCES 32

1. Physical Environment

The Seattle Harbor Navigation Project is located on the Lower Duwamish River in Seattle, Washington in the in Central Puget Sound Basin. The project consists of the East, West, and Duwamish Waterways all with varying authorized depths (Table B-1). The federal navigation project includes 7.75 miles of channel. The current Seattle Harbor Navigation Improvement Project (NIP) is investigating channel deepening and widening on only the East and West Waterways (Figure B-1).

1.1 Climatology

Average annual precipitation over the Seattle area is 34 inches and is relatively low compared to the adjacent areas where moisture laden air masses are forced up the sides of the Cascade and Olympic Mountains creating over 100 inches of precipitation per year. Over half of the annual precipitation occurs in the four month period from October to January. Average annual air temperature in the region is 52° F. Summer temperatures normally range in the 60's and 70's and winter temperatures in the 40's and 50's.

1.2 Streamflow characteristics

The Green–Duwamish River flows 93 miles from the crest of the Cascade Mountains to its mouth in Puget Sound (Figure B-2). The Duwamish River is the seventh largest freshwater discharge into Puget Sound (Czuba et al. 2011). Historically, the White, Green, and Cedar Rivers flowed into the Duwamish River and drained an area of over 1,600 square miles (Kerwin and Nelson 2000). However, major alterations of the Green-Duwamish watershed have taken place over the last century resulting in many changes to the drainage area. In 1911, the White River was diverted to the Puyallup River for flood control resulting in a loss of 30% of the original watershed area. In 1916, the Black and Cedar Rivers were diverted from the Duwamish River into Lake Washington to improve navigation, resulting in a loss of 40% of its original watershed area. In 1962, Howard A. Hanson Dam was constructed at River Mile (RM) 64.5 for flood control. Currently, the Green-Duwamish River basin has a drainage area of 483 square miles. Regulated flow from Howard Hanson dam maintains a high-low discharge of 12,000 to 300 cubic feet per second on the Duwamish River.

At RM 11, the Green becomes the Duwamish River, which flows through a heavily industrialized area of Seattle and then enters Elliott Bay. The lower 11 miles of the estuary is highly stratified with a distinct salt water wedge intruding beneath a freshwater lens. The salt wedge migrates with tide and the amount of freshwater discharge from the river. The average daily discharge reported at the USGS 12113000 Green River gauge at Auburn is 1,345 ft^3/s. The peak regulated discharge of 12,400 ft^3/s was observed on February 8, 1996. At the river mouth, the flow on the Duwamish is diverted into the East and West Waterway near the head of Harbor Island. Harbor Island is a large artificial island constructed in 1919 from dredged material used to create the East and West Waterways. The majority of freshwater flow from the Duwamish River is diverted into the West Waterway as a shallow sill separates the Duwamish Waterway from the East Waterway.

Table B-1. Existing Seattle Harbor Federal Navigation Project - Channel Reach and Stationing

Channel reach	Authorized depth (feet, MLLW)	Channel Station	Within NIP
East Waterway	**-51**	**0+00 to 46+78**	**Yes**
East Waterway	**-34**	**46+78 to 72+32**	**Yes**
West Waterway	**-34**	**0+00 to 61+09**	**Yes**
Duwamish Waterway	-30	0+00 to 134+00	No
Duwamish Waterway	-20	134+00 to 176+00	No
Duwamish Waterway	-15	176+00 to 275+56	No

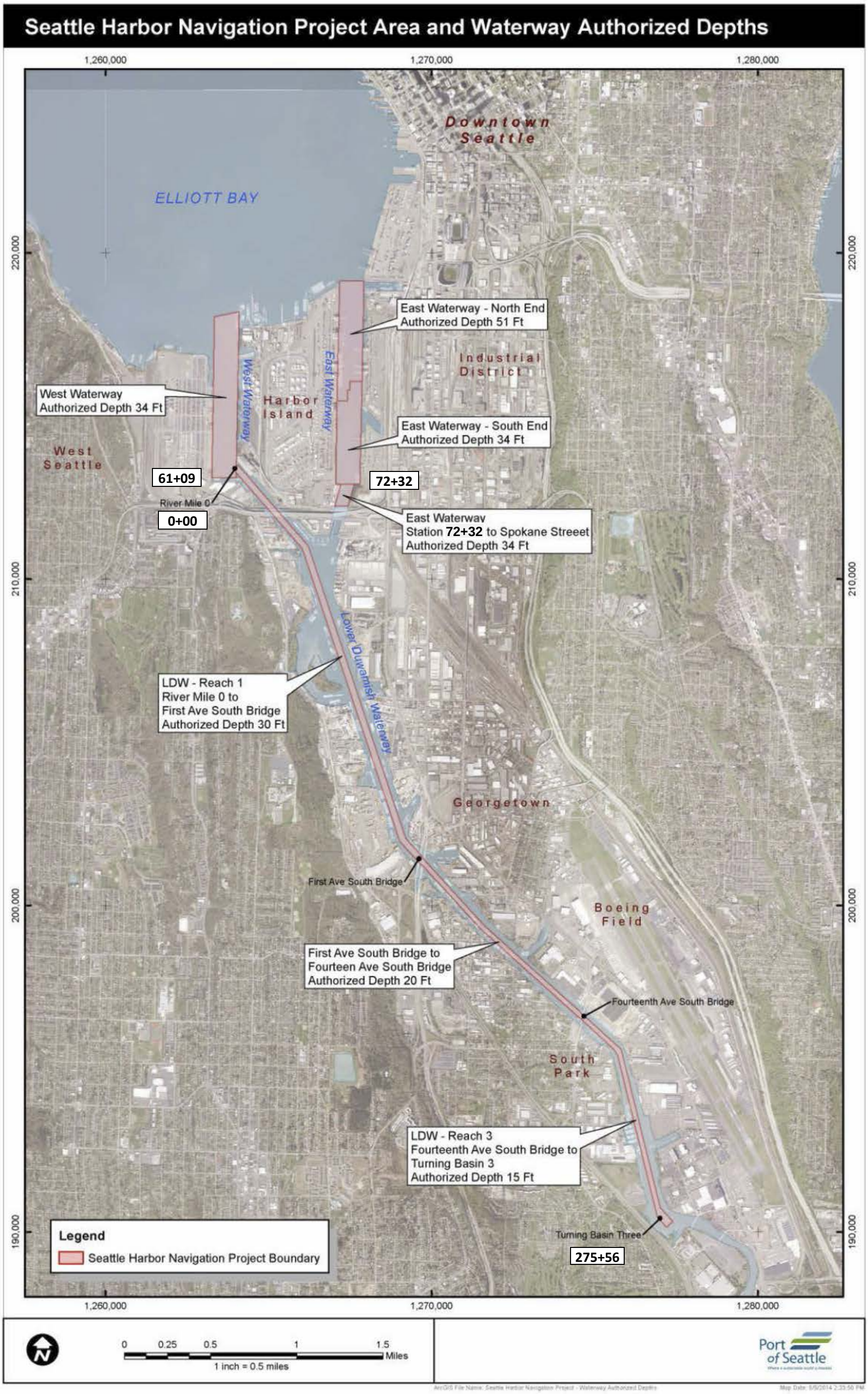

Figure B-1. Seattle Harbor – Existing Federal Navigation Project

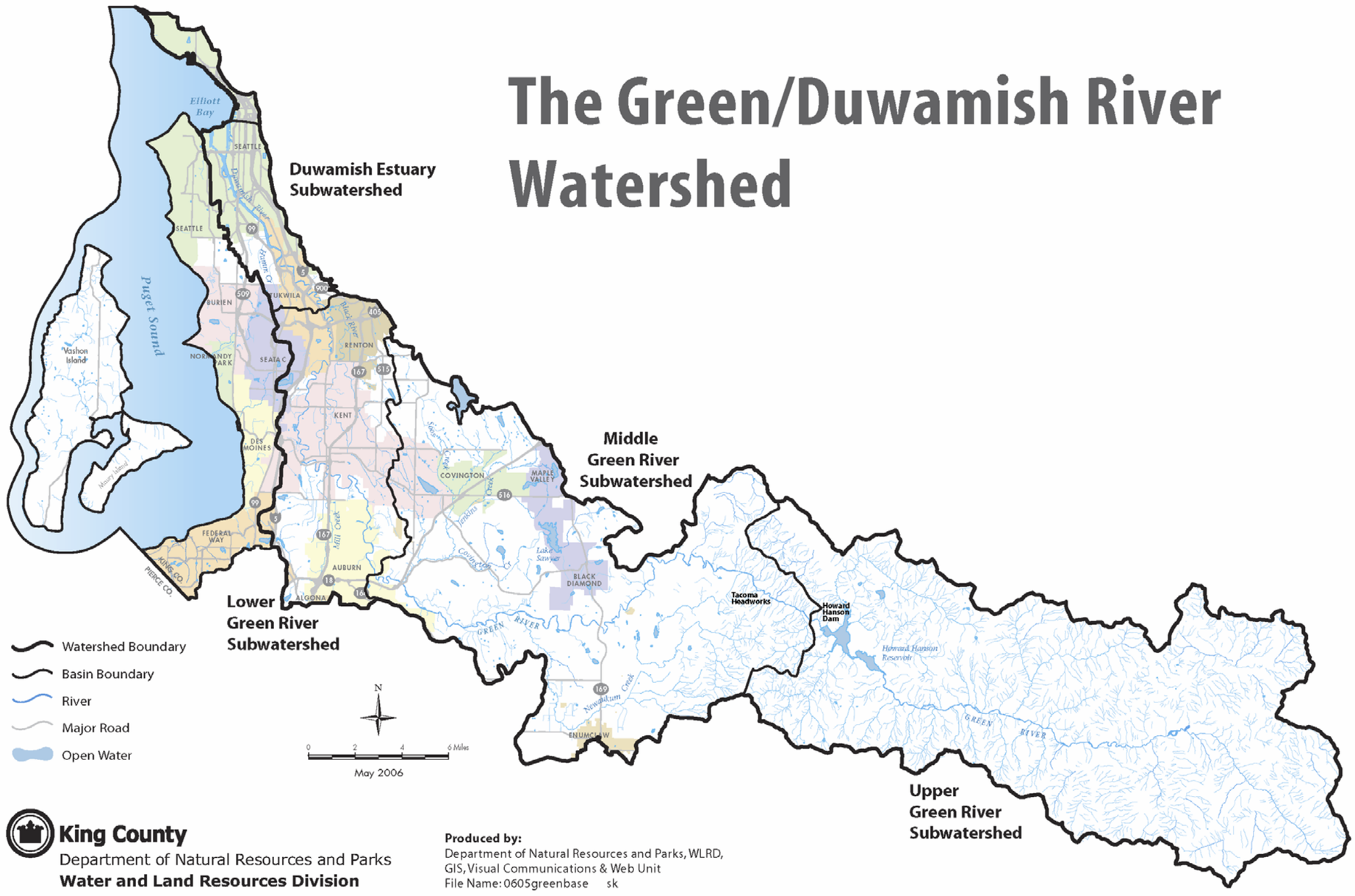

Figure B-2. Green/Duwamish River Basin

1.3 Tides

Tides in Seattle Harbor have the diurnal inequality typical of the U.S. West Coast. Tidal datums for Seattle are listed in Table B-2. The mean diurnal tidal range for Seattle published by the National Ocean Survey is 7.66 feet. The great diurnal tidal range for Seattle is 11.36 feet. Observed water levels are primarily a function of astronomical tide influences. However anomalies from the predicted astronomical tide occur due to factors including changes in atmospheric pressure, wind set-up, wave set-up, and river discharge.

Table B-2. Tidal Datum at Seattle, WA, NOS Station 9447130

Datum	Water Level
Highest Observed Water Level	14.48
Mean Higher-High Water (MHHW)	11.36
Mean High Water (MHW)	10.49
Mean Tide Level (MTL)	6.66
Mean Low Water (MLW)	2.83
North American Vertical Datum (NAVD)	2.34
Mean Lower Low Water (MLLW)	0
Lowest Observed Water Level	-5.04

1.4 Sea Level Change

Sea level change is an uncertainty, potentially increasing the frequency of extreme water levels. Planning guidance in the form of an USACE Engineering Regulation (ER), USACE ER 1100-2-8162 (USACE 2013), incorporates new information, including projections by the Intergovernmental Panel on Climate Change and National Research Council (IPCC 2007, NRC 2012). The ER requires that projects be evaluated to determine how sensitive they are to various scenarios of future sea-level change (SLC). Since predictions of future SLC have uncertainty, the risks associated with three SLC scenarios are analyzed. These scenarios are termed low, intermediate, and high and correspond to different rates of global sea level acceleration. Historically, this global (eustatic) sea level rise rate has been approximately 1.7 millimeters (mm) per year.

Locally, SLC varies geographically as it is the difference between the global SLC (1.7 mm/year according to IPCC 2007) and local vertical land movement (VLM). The accuracy of local mean sea level rates is a function of the period of record of the water level time series. ER 1100-2-8162 recommends that a National Oceanic and Atmospheric Administration (NOAA) water level station should be used with a period of record of at least 40 years. The historic sea level change observed in Seattle since 1899 is shown in Figure B-3. Table B-3 lists the predicted SLC at Seattle, Washington for the low, intermediate (Int), and high scenarios. At the end of the 50 year project life cycle, the predicted sea level rise at the project ranges from 0.55 to 3.05 feet.

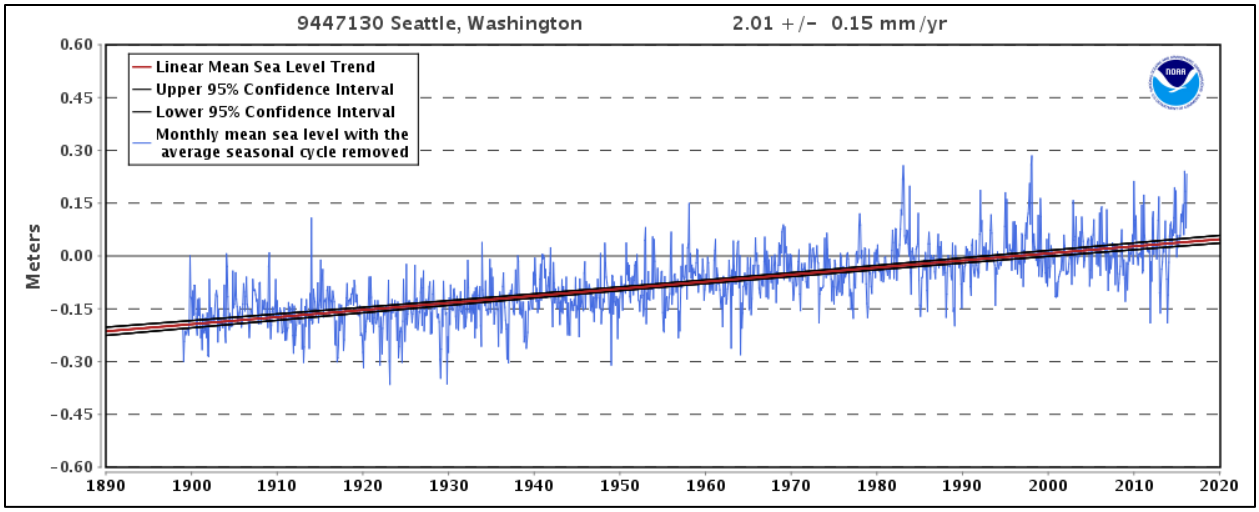

Figure B-3. Sea level change rate in Seattle, WA from 1899 to 2015 (from NOAA/NOS CO-OPS)

1.5 Currents

Figures B-4 through B-7 display velocity magnitude (color contours) and direction (vectors) during four tidal stages (peak ebb, peak flood, low water slack, and high water slack) predicted by the Environmental Fluid Dynamics Code (EFDC) depth averaged hydrodynamic model during average flow conditions (Hayter et al. 2015). In general currents in each waterway are less than 1 knot (0.5 meters per second) during all tidal phases. The currents are stronger in the West Waterway during ebb tides (Figure B-4) as the West Waterway receives the majority of freshwater flow from the Duwamish River. The currents are oriented slightly northwest toward Terminal 5 during the ebb tide. This effect has been described by the harbor pilots and requires tug assistance to counteract this westward drift.

Table B-3. Predicted sea level change (in feet) at Seattle, Washington per ER 1100-2-8162

Year	Low	Int	High	Year	Low	Int	High
2024	0.22	0.31	0.60	2074	0.55	1.15	3.05
2025	0.22	0.32	0.63	2080	0.60	1.28	3.47
2030	0.26	0.39	0.79	2085	0.63	1.40	3.84
2035	0.29	0.46	0.98	2090	0.66	1.52	4.22
2040	0.32	0.53	1.18	2095	0.70	1.64	4.63
2045	0.36	0.61	1.40	2100	0.73	1.77	5.05
2050	0.39	0.69	1.64	2105	0.76	1.90	5.50
2055	0.43	0.78	1.90	2110	0.80	2.04	5.96
2060	0.46	0.87	2.17	2115	0.83	2.18	6.44
2065	0.49	0.97	2.47	2120	0.87	2.32	6.94
2070	0.53	1.07	2.78	2124	0.89	2.44	7.35

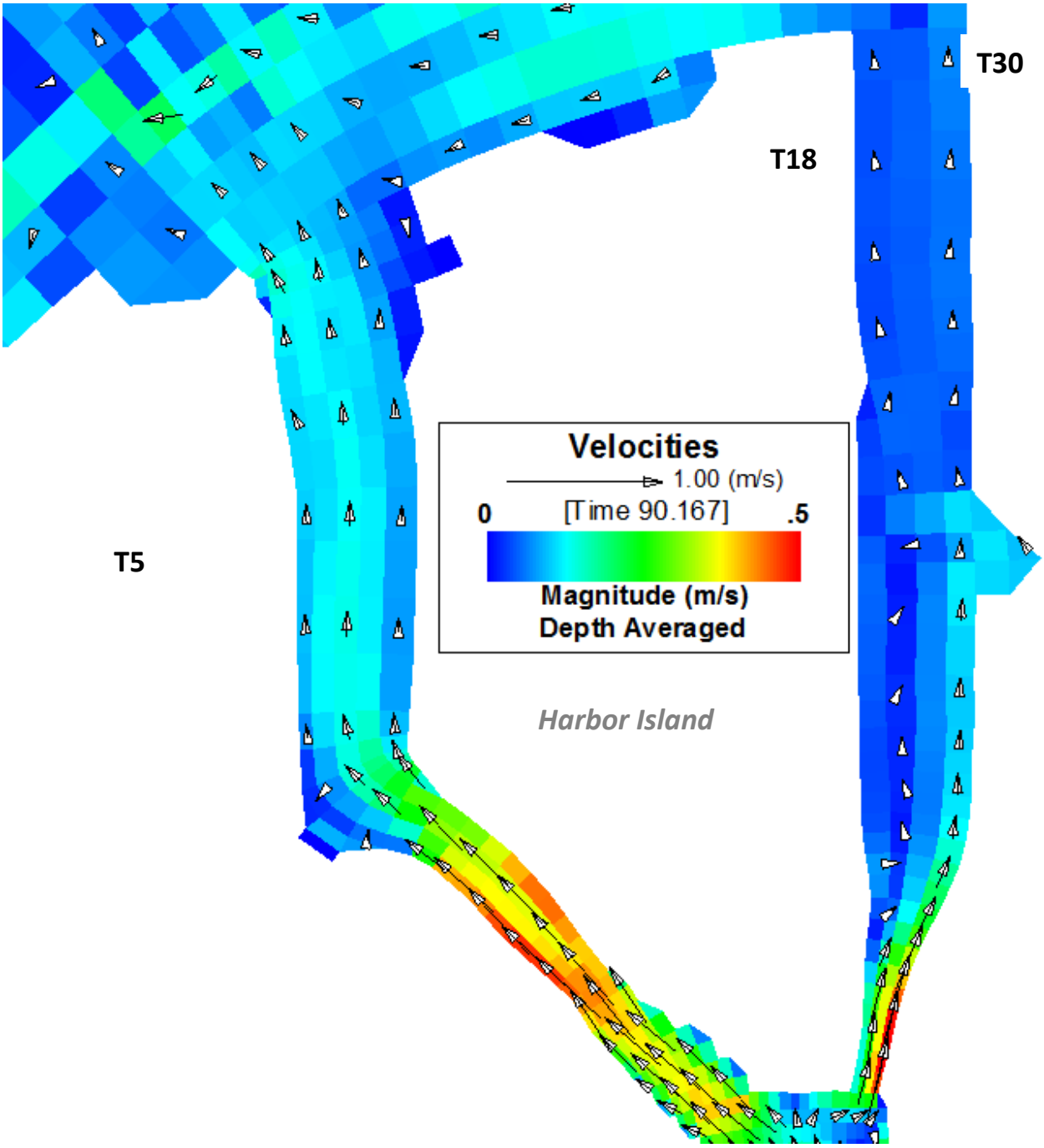

Figure B-4. EFDC depth averaged current velocities during peak ebb tidal phase

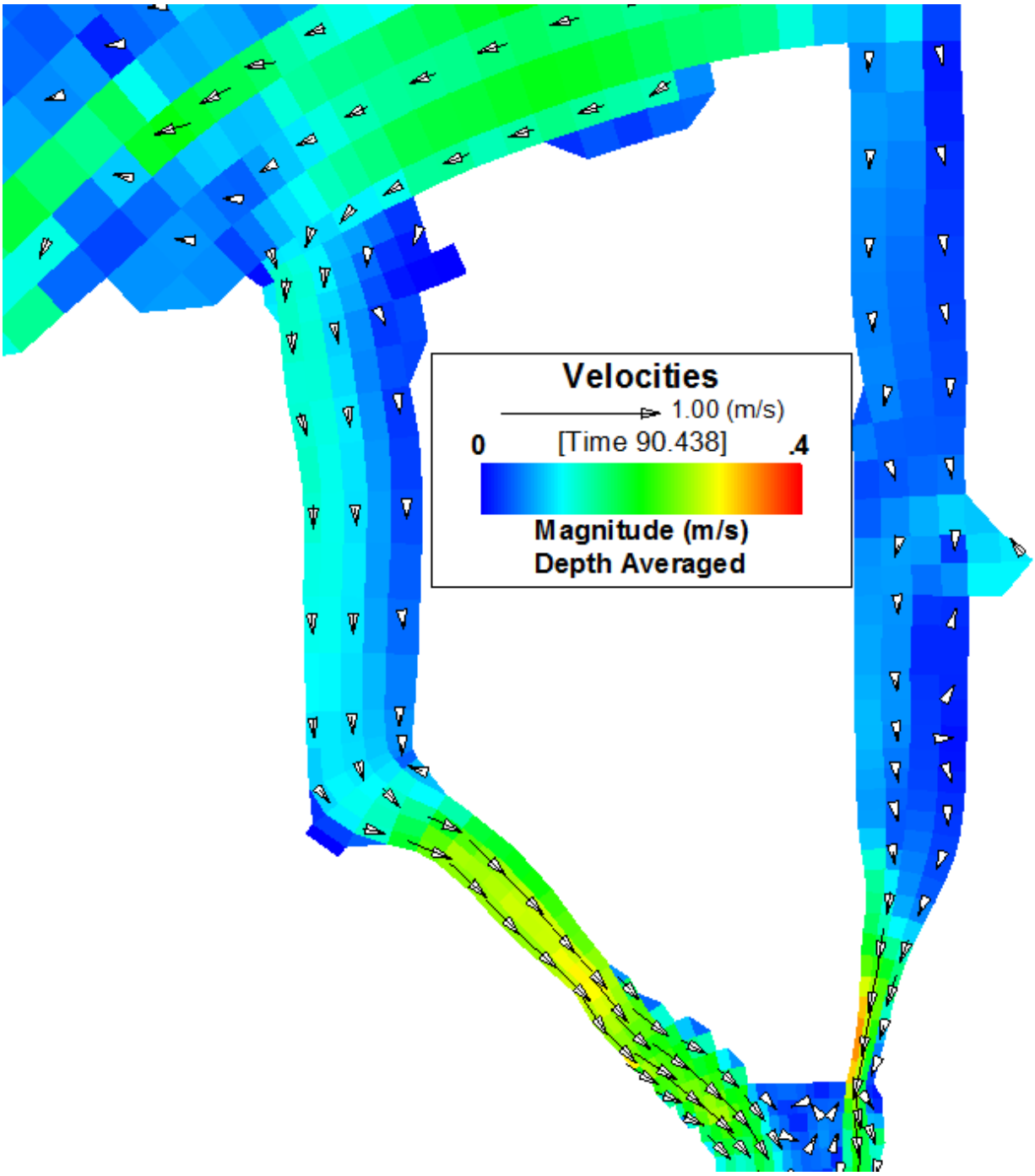

Figure B-5. EFDC depth averaged current velocities during <u>peak flood</u> tidal phase

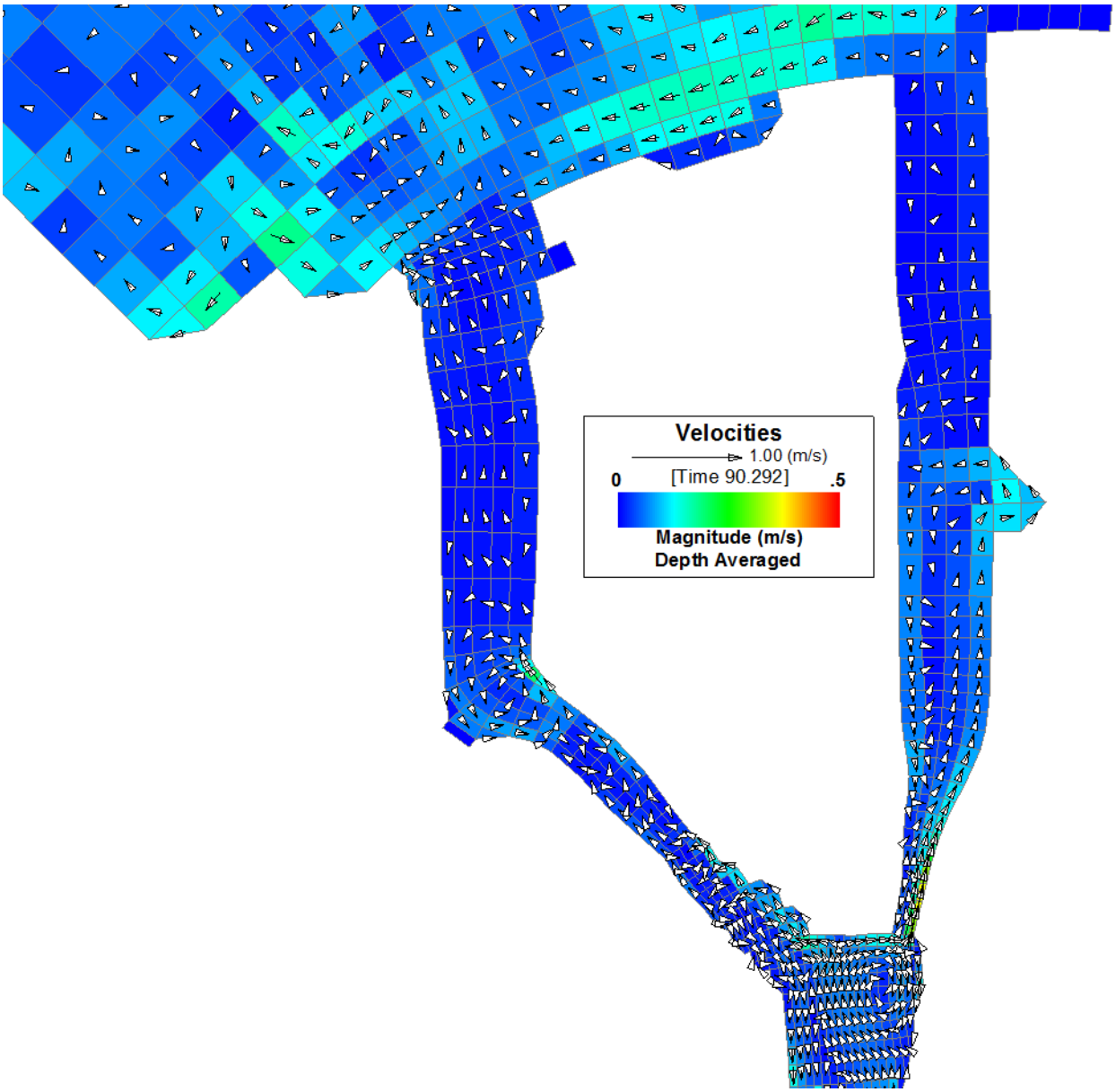

Figure B-6. EFDC depth averaged current velocities during low water slack tidal phase

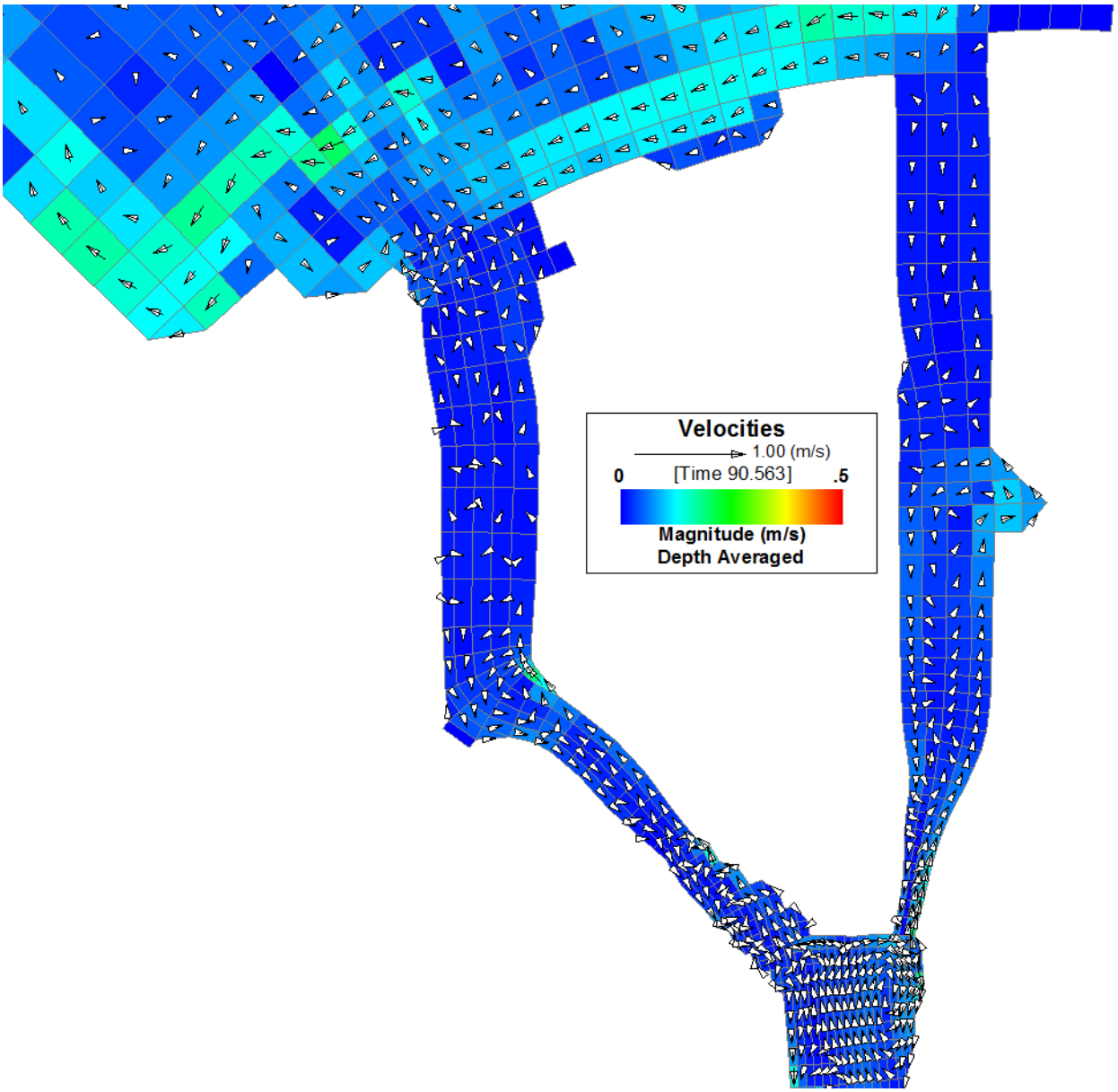

Figure B-7. EFDC depth averaged current velocities during <u>high water slack</u> tidal phase

1.6 Winds

The seasonal cycle of winds over the northeast Pacific Ocean is largely determined by the circulation about the North Pacific high pressure area and the Aleutian low pressure area which drives the jet stream over the North Pacific. During the summer months, the high reaches its greatest development. In July the center of highest pressure is located near latitude 35° N., longitude 150° W. During this period, the Aleutian low is almost nonexistent. This pressure distribution causes predominantly northwest and north winds over the coastal and near offshore areas of Oregon and Washington. The high weakens with the approach of the winter season and by November is usually little more than a weak belt of high pressure lying between the Aleutian low and the equatorial belt of low pressure. These traveling depressions moving eastward cause considerable day-to-day variation in pressure, particularly in the area north of latitude 40° N.

As shown in Figure B-8, in Seattle the prevailing wind direction is out of the south and north. The strongest winds originate from the southerly directions and have recorded 2 minute average wind speeds exceeding 40 feet per second (ft/s).

1.7 Waves

Waves in Puget Sound are fetch limited. The largest waves are generated from winds blowing out of the south, or the longest fetch length in in Central Puget Sound Basin. The southern shoreline of Elliott Bay and the Seattle Harbor project is sheltered from these wave events. Winds out of the west and northwest are less frequent and calmer but still result in the largest wave heights at the Entrance to the East and West Waterway (Figure B-9). Wind generated waves near the Entrance to the East and West Waterways are typically less than 2 feet in height (Figure B-10).

1.8 Sedimentation

An annual average sediment load on the Duwamish is estimated at 210,000 tons per year (Czuba et al. 2011). However, the seasonal and yearly variation can be quite large. During a field campaign from 1996 to 1998, the annual sediment load varied between 59,000 and 500,000 tons per year and approximately 65% of the sediment load occurs during the three winter months (Embrey and Frans 2003). The majority of sedimentation affecting the Seattle Harbor project occurs in the Duwamish Waterway between the Turning Basin and the First Ave. Bridge. Sedimentation in the East and West Waterways is low. Analysis of historic condition surveys from 2011 to 2014 indicate sedimentation to be approximately 10,000 cubic yards (cy) per year in the West Waterway and 7,000 cy per year in the East Waterway (Figure B-11). The region showing greatest shoaling (cool colors) occurs at the entrance of the West Waterway, where suspended sediments coming from the Duwamish River settle out in the deep water of Elliott Bay. The analysis shows areas of significant scour (hot colors) near the berthing areas at T-18 and T-46, likely caused by vessel propeller wash.

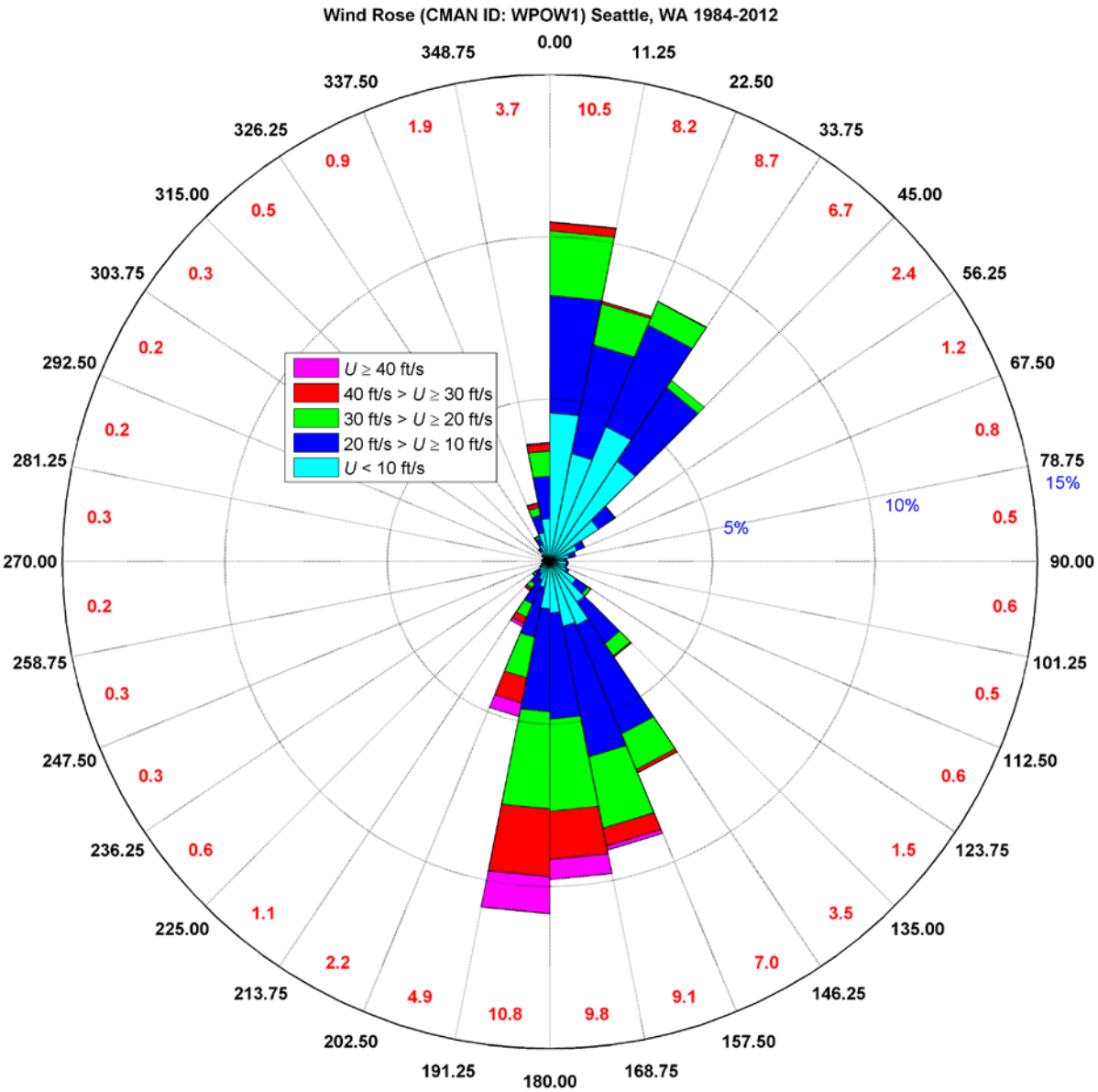

Figure B-8. Wind Rose of 2-minute average wind speeds (Seattle, WA). Circular rings denote frequency of occurrence

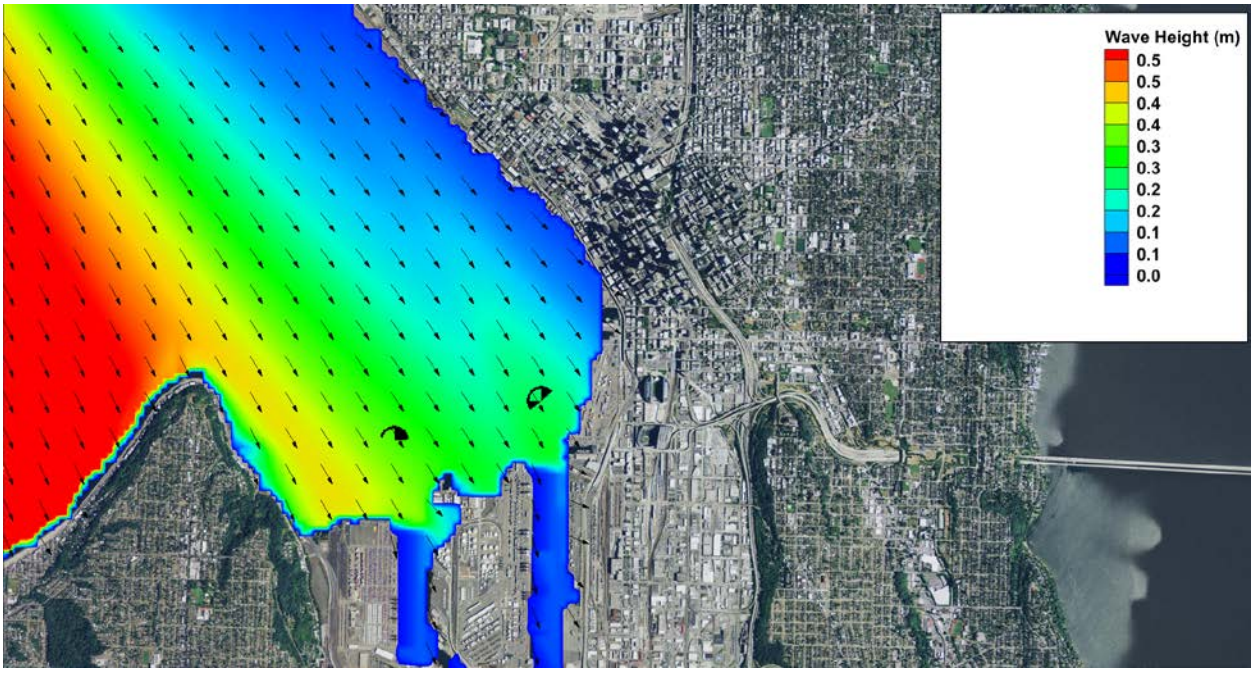

Figure B-9. CMS-WAVE modeled wave height for incident wind speed of 30 ft/s and Dir = 337.5 °.

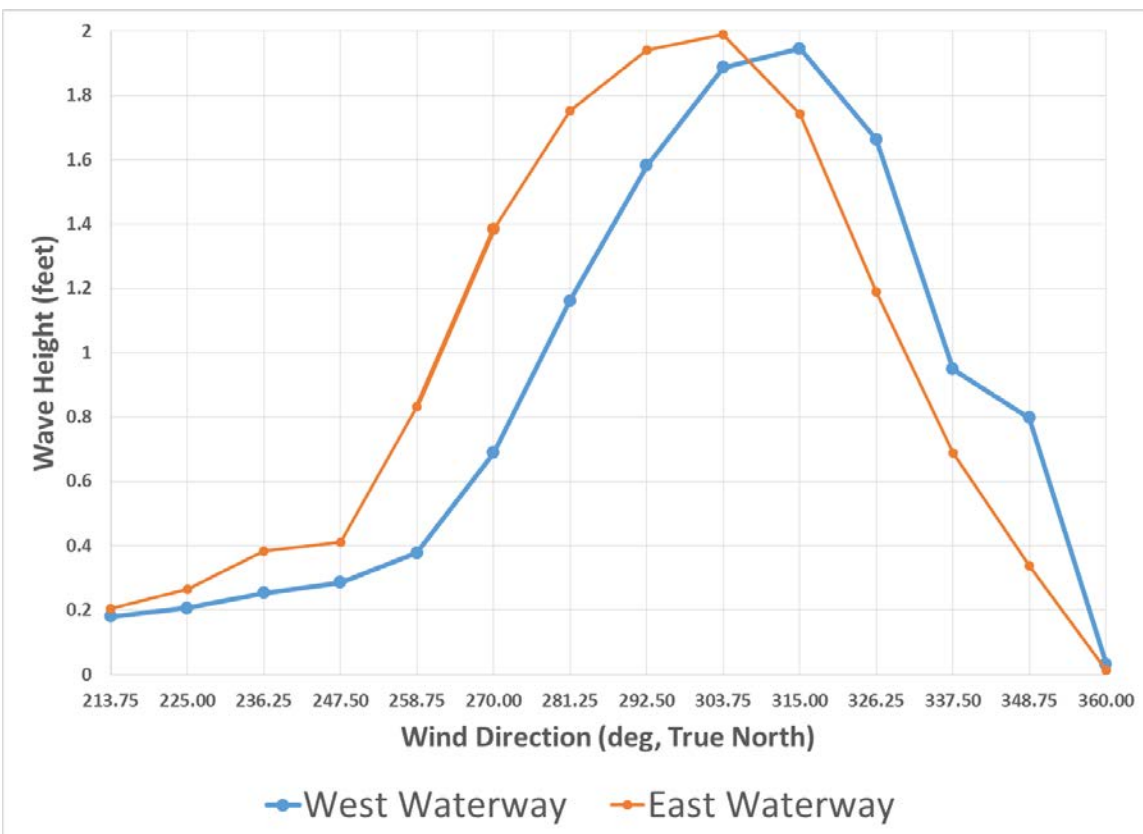

Figure B-10. CMS-WAVE computed wave height at the entrance to the East and West Waterway for a 30 ft/s wind event at various incident directions.

1.9 Geotechnical Considerations

1.9.1. Geology

The Duwamish River valley widened and deepened during the last major Pleistocene ice sheet advance (Vashon). During this period, ice scoured the valley as it advanced southward, depositing a mantle of till. The mantle forms the cap of the adjacent ridges but lies below the present valley floor. As the continental ice sheet retreated, glacial outwash (silt, sand, gravel cobbles) deposited in the lower valley. Subsequent sea level rise drowned the lower (north) end of the valley. Stream processes, largely from the White River, formed a long alluvial delta, forcing the marine environment back northward to its current position. As a result of these geological processes, the lower valley contains a mixture of fine grained, unconsolidated alluvial and marine sediments which are underlain at depth by coarser grained glacial sediments. Subsurface exploration indicates that bedrock is approximately 250 feet below sea level (USACE 1983).

1.9.2. Subsurface exploration

Recent subsurface borings have been collected for the ongoing CERCLA project on the East Waterway (Anchor QEA 2012). In January 2010, 18 geochronological cores were collected by divers using a manually operated slide hammer in effort to estimate the sedimentation rate in the waterway (Figure B-12). The maximum length of these cores was 90 cm (3 feet). In February 2015, 23 vibracores were collected in the West Waterway by the Port of Seattle in effort to determine the suitability of material for open water disposal at the Elliott Bay site for this project (USACE 2015a; Anchor QEA 2015).

Sediments in each waterway are predominantly sands and silts, with small fractions of gravels and clays. Sediment fractions are somewhat finer in the East Waterway. The median grain size measured in the East Waterway samples ranged from 0.012 to 0.055 millimeters (mm), or fine silt. In general the grain size increases from south to north in the East Waterway. In the West Waterway the median grain size ranges from 0.047 to 0.375 mm, or coarse silt to medium sand. On the West Waterway, sediments become stiffer with depth, but penetration in excess of 10 feet was commonly found during the vibracore field collection. This indicates dredging production may slow with depth, but a clamshell bucket should be sufficient for dredging to the required depth. Bulk density measured in samples in the East Waterway ranged from 1.38 to 1.72 grams per cubic centimeter (g/cm^3).

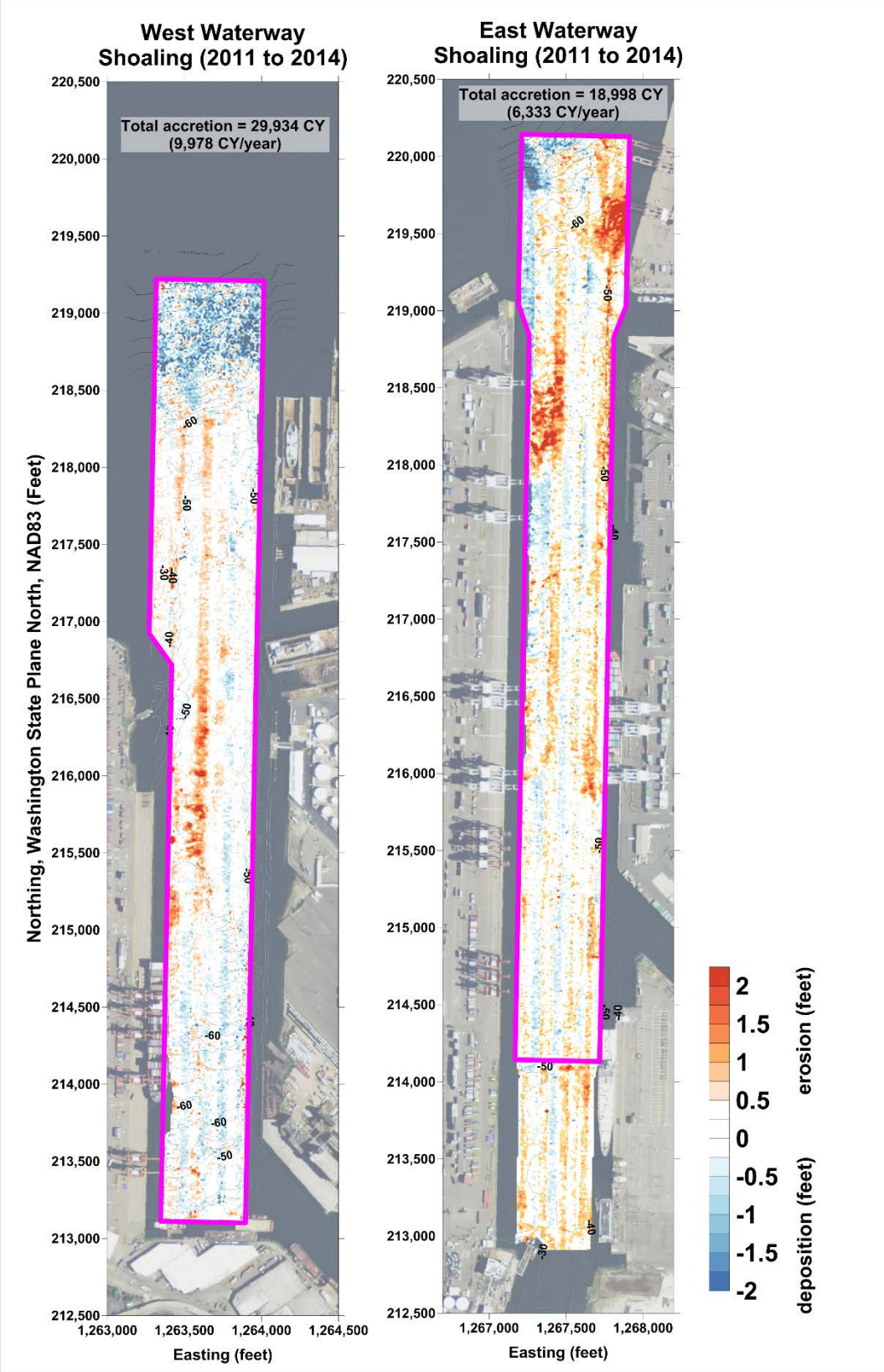

Figure B-11. Shoaling patterns in the West and East Waterway from 2011 to 2014.

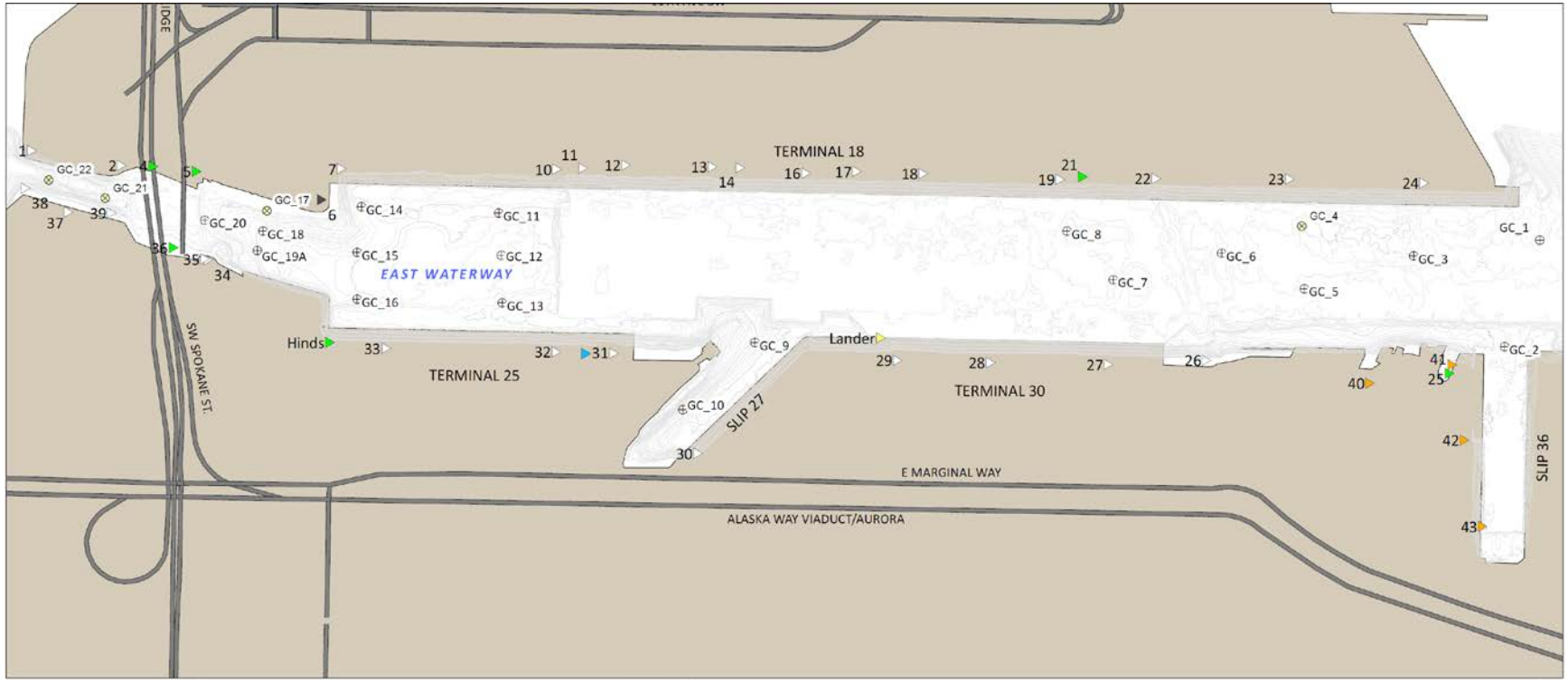

Figure B-12. Geochronological cores collected in the East Waterway in January 2010 (Anchor QEA 2012)

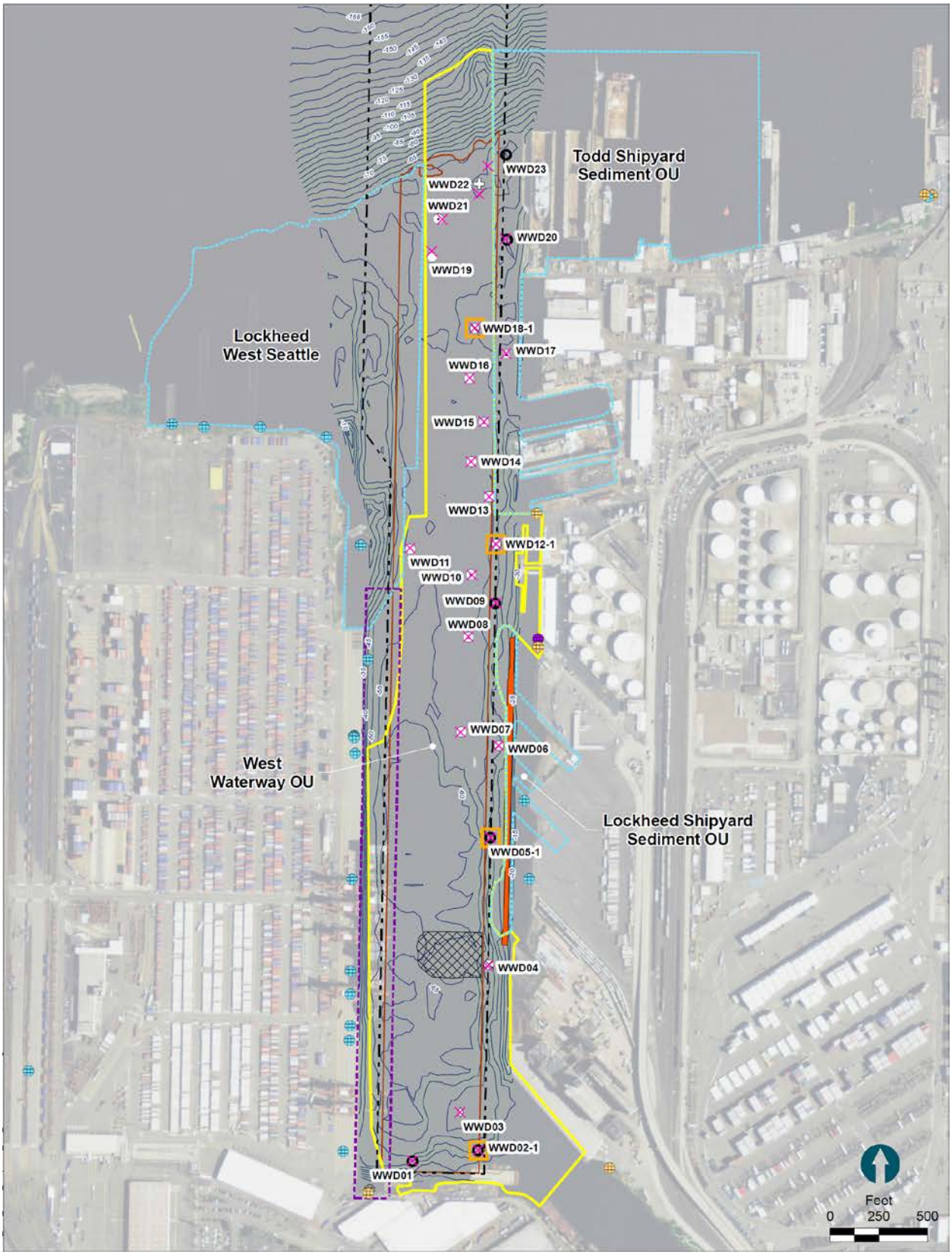

Figure B-13. Vibracores collected in the West Waterway in February 2015 (Anchor QEA 2015)

2. Design Considerations

2.1. Vessel Traffic

Data on vessels calling port since 2010 have been compiled from preliminary data supplied from the Port of Seattle pilots. Vessels serving the East and West Waterways include containers, tankers, and breakbulk cargo ships. A total of 2,570 vessels arrived and 2,496 departed port from January 2010 to November 2014. Vessels with the largest beam of approximately 150 feet utilized Terminals T-5 and T-18. Up until early 2016, the largest vessel calling the Port of Seattle was the ZIM ROTTERDAM. The vessel dimensions are: Length (LOA) = 1145', Beam (B) = 149.6', Design Draft = 49.2', Dead Weight Tonnage (DWT) = 116,500 metric tons. Tables B-4 and B-5 list the average, median, and maximum vessel dimension for vessels arriving and departing port by terminal. Vessels typically enter the waterway at 3 knots and use 2-3 tug assists depending on the pilot and the conditions. The current operating guidance used by the pilots is to have an underkeel clearance of 10% of the draft.

Table B-4. Port of Seattle (Arrival Vessel Statistics 2010-2014)

Vessel Dimension[1]		T-5	T-18	T-30	All
N		978	1,165	281	2,570
Median (B)	ft	131.2	130.9	105.6	106.0
Max (B)	ft	150.3	150.0	140.6	150.3
Median (D)	ft	36.1	36.0	36.1	35.1
Max (D)	ft	47.0	49.0	45.1	49.0
Median (DD)	ft	45.0	44.0	42.0	44.0
Max (DD)	ft	48.0	49.0	48.0	49.0
Median (DWT)	metric tons	66,644	69,192	51,570	66,694
Max (DWT)	metric tons	99,123	116,499	102,453	116,499

Table B-5. Port of Seattle (Departures Vessel Statistics 2010-2014)

Vessel Dimension		T-5	T-18	T-30	All
N		981	1,174	281	2,496
Median B	ft	131.2	130.9	105.6	106.0
Max B	ft	150.3	150.0	140.6	150.3
Median D	ft	38.0	35.1	37.1	37.0
Max D	ft	47.1	49.1	46.0	49.1
Median DD	ft	38.0	44.0	42.0	44.0
Max DD	ft	47.1	49.0	48.0	49.0
Median DWT	metric tons	66,644	69,107	51,570	66,771
Max DWT	metric tons	99,123	116,499	102,453	116,499

[1] B = Beam Width; D = Operation Draft; DD = Design Draft; DWT = Dead Weight Tonnage; N = Number of Vessels

2.2. Design Vessel

Vessels are progressively getting larger and future vessel fleet forecasts continue show this trend. Trade between the U.S. West Coast and Asia is not constrained by beam restrictions imposed by the Panama Canal thus could hypothetically could receive wider beam vessels. Terminal 18 on the East Waterways currently has a crane outreach capacity of 210 feet (or 25 container wide vessels) and Plans to upgrade Terminal 5 on the West Waterway will include similar cranes (Figure B-14). The Port of Seattle currently has a contract with Maersk Shipping Company. Maersk operates the largest container ship Triple E-Class vessels. The Triple E Class type vessels have a beam of 194 feet and have primarily served the Europe to Asia Trade route through the Suez Canal. The forecasted maximum vessel is a Generation IV E-Class container ship with a capacity of up to 15,000 twenty-foot equivalent units (TEU), or approximately 157,000 dead weight tons (DWT). The *Emma Maersk* represents a typical vessel in this fleet. These dimensions include:

- Beam (B) = 184 feet
- Length (L) = 1,302 feet
- Draft (D) = 51 feet
- Dead Weight Tonnage (DWT) = 156,907 metric tons

2.3. Channel Design

The USACE Engineering Manual for deep draft navigation projects recommends a design channel width of three (3) times the design beam width for one-way ship traffic for a canal type channel and current speeds between 0.5 and 1.5 knots (USACE 2006). Thus the navigation channel would require a width of 3.0*(184 feet) = 552 feet. Thus the existing authorized channel width of 500 feet would need to be widened approximately 50 feet to 550 feet to serve this design vessel. In the approaches to each channel an additional width factor is advisable when cross winds are present. An additional 150 feet of channel width is included at the approach to each waterway, as shown in Table B-6 (PIANC 1995). Thus a 700 foot approach channel width to each Waterway is recommended. The footprint of the recommended federal navigation channel is shown in Figure B-15.

Channel depth required for the design vessels must account for the design vessel draft, minimum safe clearance, freshwater sinkage, trim, squat, and tidal effects.

<u>Design Draft</u>. The design vessel for the East and West Waterways has a loaded draft of 51 feet.

<u>Minimum safe clearance</u>. A minimum of two additional feet in depth is required under the keel after all other requirements for depth have been met. This is needed to avoid damage to ships propellers from sunken timbers and debris, to avoid fouling of pumps and condensers by bottom material, reduce propeller wash effects, provide allowance for spot shoals, and offset poor steerage effects caused by underkeel clearance close to the seabed.

<u>Freshwater Sinkage</u>. Passing from seawater with a specific gravity of 1.026 in Puget Sound into a freshwater system with a specific gravity of 1.0, a vessels displacement will increase approximately 3%.

However, due to high salinity in the East and West Waterways fresh water sinkage is anticipated to have a negligible effect on vessel displacement.

Trim. The difference between the vessel draft at midship and the bow or stern is termed trim. It is often complex and expensive to keep a ship at even keel and a nose down vessel does not maneuver well, so a vessel is often loaded to keep the stern lower than the bow. Observations of vessel loading practices in the East and West Waterways show the stern drafts are commonly 1.5 feet greater than at midship (USACE 1983; PSP 2014). Hence, an additional 1.5 feet was added to the required depth.

Squat. A moving ship causes a drawdown of the water surface causing the vessel to ride lower relative to a fixed datum. Squat is dependent upon many variables including vessel speed through the water, water depth, and vessel to channel blockage ratio. Vessel speed in the Waterways is generally limited to less than 4 knots. Computation using the empirical formula (Eryuzlu et al 1994) indicate squat would be approximately 0.5 feet in each waterway.

Tidal effects. The reference datum, 0.0 foot, for the project area is mean lower low water (MLLW). A tidal analysis shows that on the average, over a period of one year, the tide is below the reference 4% of the time. Similarly, the tide is below the elevation -2.0 feet MLLW, approximately 0.4% of the year. In order to eliminate tidal delays in the waterway a 2.0 foot depth allowance is included for transits during low tides.

Table B-7 summarizes the channel depth critical allowances leading to the recommended plan of authorized depths of -57 feet MLLW in the East and West Waterways. In addition to these authorized depths, initial dredging would include an overdepth tolerance of 2 feet. All channel design assumptions will be confirmed through use of a ship simulation as required by ER 1110-2-1403 (USACE 1998) in the Preconstruction, Engineering, and Design phase (USACE 2015b).

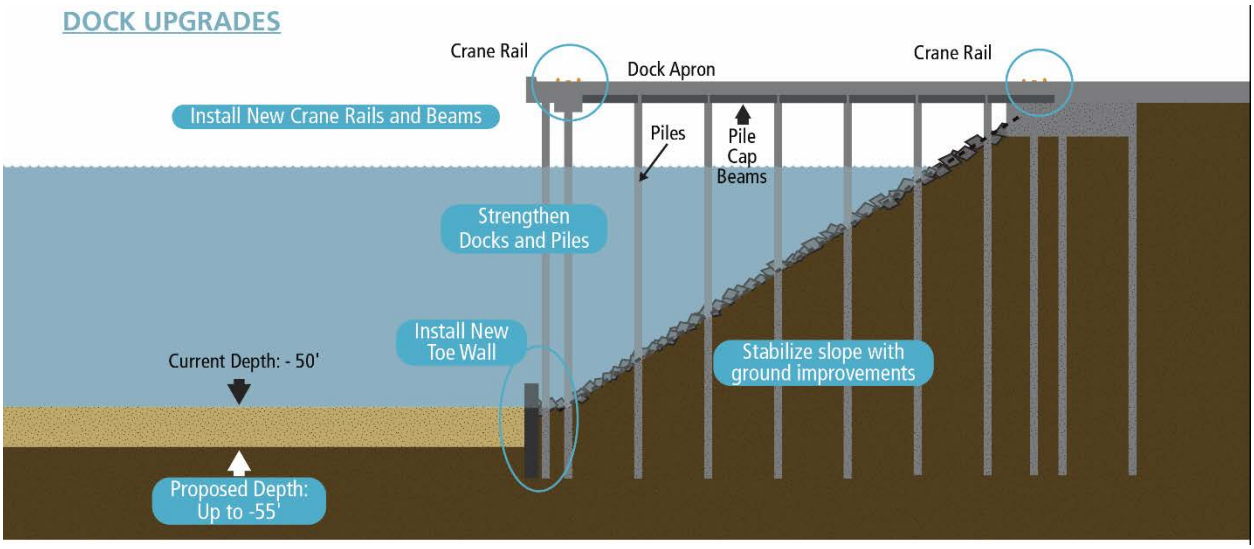

Figure B-14. Proposed upgrades on Terminal 5 (from NWSPA)

Table B-6. Additional width factors for straight channel sections (per PIANC 1995)

Width factor variable	Inner Channel (protected water)
(a) Vessel Speed (knots) -slow	0.0 B
(b) Cross wind (knots) - moderate > 15 -33	0.5 B
(c) Prevailing Cross current (knots) - low	0.0 B
(d) Prevailing longitudinal current (knots) -low	0.0 B
(e) Significant wave height -Low (Hs < 1m)	0.0 B
(f) Aids to Navigation - good	0.0 B
(g) Bottom surface -smooth and soft	0.1 B
(h) Depth of Waterway < 1.25 T (Ship draught)	0.2 B
(i) Cargo hazard level - Low	0.0 B
∑	**0.8 B**

Table B-7. Depth factors considered for minimum required underkeel clearance

Depth factor	feet
Design ship draft	**51.0**
Minimum safe clearance	**2.0**
Freshwater sinkage	**0.0**
Trim	**1.5**
Squat	**0.5**
Low Tide	**2.0**
TOTAL	**57.0**

2.4. Utilities

There are not any utility relocations anticipated for this project. There is a telephone conduit that extends under the northern reach of the East Waterway near Sta. 25+00, however, based on the available information dredging work can work around the utility during channel deepening (USACE 1986). The channel depths over the utility line exceed -58 feet MLLW, indicating little if any dredging would be required around the utility line.

2.5. Slope stability

The recommended channel width of 550 feet is less than the peir head to pier head width of 750 feet in each waterway. The recommended sideslope for the federal channel is 1 vertical on 2 horizontal. Near Terminal 5 and Terminal 18, the berthing areas are maintained by the Port of Seattle and effectively deepen the federal channel beyond the required depth. In order to ensure sideslope stability the Port has constructed bulkheads to support the wharf and local service facilities. Terminal 5 is currently undergoing modernization repairs consists of installation of a new toe wall and soil improvement (Figure B-14) to reinforce the wharf structure to ensure the berths can be deepened to the required depth (NWSPA 2015). The Port of Seattle also plans to perform similar dock upgrades on the East Waterway near Terminal 18.

Additional sideslope stability work may be necessary near the southern end of Terminal 46. Here the approach channel is proposed to be widened to 700 feet. The 2014 bathymetry indicates current bathymetry in this area is -40 feet MLLW. Sideslope stability requirements will be addressed in PED phase when ship simulation confirms the final channel alignment and width.

2.6. Dredging and placement of dredged materials

Three alternatives are considered in the Feasibility Report.

- Alternative 1: No Action – maintain current project depth of -34 to -51 feet MLLW
- Alternative 2: National Economic Development (NED), Deepen project depth to -56 feet MLLW
- Alternative 3: Locally Preferred Plan (LPP), Deepen project depth to -57 feet MLLW

The maximum allowable dredging depth for each alternative includes 2 foot of overdredging tolerance beyond the project depth to account for inaccuracies during dredging operations. However, based on historical evidence, only about half of this material is removed by the contractor, as any material that exceeds the overdepth tolerance is unpaid. For each alternative it is assumed the channel would be dredged to its project depth plus 1 foot overdepth and to its full width. The suitability of dredged material has been characterized by the Port of Seattle (USACE 2015a) in the West Waterway and by USEPA for the East Waterway Operating Unit of the CERCLA project (Anchor QEA 2014) which overlaps with the dredging footprint for the channel improvement project.

2.6.1. Dredged material quantities

Table B-8 lists dredged volumes to obtain the project depth plus 1-foot of overdredge allowance. A contingency of 10% is added to the neatline volume to account for additional sedimentation between the survey year (2014) and project implementation year (2024). Assumptions and methodology for computing volumes is described in (USACE 2015c).

2.6.2. Dredging schedule and production

To meet a two year completion schedule it is assumed one clamshell and two bottom dump scow barges will be utilized. It is likely each waterway would be dredged in separate years to avoid adverse impacts to Port operations. Historical O&M dredging production during the 2000 East Waterway deepening

averaged 3,000 cubic yards per day. The environmental dredging window in the project area is 16 July to 14 February. Based on the production rate, the West Waterway would take two dredge seasons to complete, while the East Waterway could be completed in one dredging season.

2.6.3. Placement of dredged materials

Placement of dredged material suitable for open water disposal will be hauled by a bottom dump scow barge approximately 1.5 nautical miles north of the project area to the Elliott Bay PSDDA disposal site. The disposal site ranges between 300 to 360 feet in depth, and the the disposal zone is a 1,800 foot diameter circle (Figures B-15 and B-16).

2.6.3.1. Open water disposal site capacity

Placing approximately 900,500 CY of dredged material estimated for the NED alternative (Table B-9) would produce a mound of roughly 10 feet above the seabed, assuming no dispersion of material beyond the limits of the disposal zone. A detailed disposal plan will be created prior to construction to minimizing mounding in the disposal site. Sufficient capacity will remain in the PSDDA site following implementation of the project for O&M related dredging in the Seattle Harbor project.

2.6.3.2. Upland disposal considerations

Based on the preliminary risk based analysis of dredged material suitability (USACE 2015a; Anchor QEA 2014) it is assumed approximately 217,500 CY. It is assumed material will be transloaded to one of the existing facilities located on the Lower Duwamish Waterway and disposed of at a authorized landfill.

2.7. Impacts to Salinity for deepening

Channel deepening will increase the tidal prism into the Lower Duwamish estuary. In order to investigate the impact of deepening on salinity concentration and estuarine habitat, a three-dimensional numerical tidal circulation model was developed (Hayter et al 2015). The model includes tidal and freshwater input and analyzes the position of the salt water wedge various fresh water discharge scenarios. The impacts associated with the intermediate sea level change at project year 50 are also investigated.

Results indicate minor differences that never exceed +/- 5 practical salinity units (5 PSU); the change would be that the deepened channels would allow the salt wedge to propagate slightly farther upstream during flood tides. This study, conducted specifically for this project, indicated that SLC would have a greater effect on the saltwater wedge extent than would deepening both channels to -57 MLLW. With such a minor change of up to a half mile of the upstream extent of the saltwater wedge, this alternative would not have a significant impact on environmental resources. The full report is included in the Engineering Appendix Annex for more information.

2.8. Impacts from sea level change

The project footprint includes only the East and West Waterways, thus there are no bridge clearance concerns associated with the project. The biggest potential risk associated with SLC is inundation to the local service facilities (LSF), including the piers, sea cranes, and utilities serving the berthing areas.

Impacts to the LSF are assessed using statistics from historical water levels combined with the predicted SLC scenarios. The 99% annual exceedance probability (AEP; or 1-year return period) of the measured total water level (TWL) at the Seattle tide gauge is added to each SLC scenario. If SLC coupled with the 99% AEP total water level exceeds the deck height of the terminals on the waterways, it is assumed to be in a condition that would require significant structural modifications. The deck height of the terminals are presently high enough to avoid inundation for all scenarios with the exception of the 2124 High SLC scenario (Table B-10). This indicates there is a low overall risk to the LSF at the project over the 50-year project life cycle.

Table B-8. Required dredging volumes for recommended channel depths for NED and LPP alternatives

		NED	**LPP**
Channel Reach	**Stationing**	**-56' MLLW[1] (Volume, CY)**	**-57' MLLW[1] (Volume, CY)**
West Waterway			
Approach	0+00 to 25+00	415,000	472,000
Inner	25+00 to 61+09	362,000	426,000
Total		**777,000**	**898,000**
East Waterway			
Approach	0+00 to 13+00	72,000	92,00
Inner	13+00 to 60+00	269,000	344,000
Total		**341,000**	**436,000**

[1] Neatline volumes based on June 2014 condition survey and include 1-foot of overdepth and a 10% contingency to account for shoaling prior to implementation

Table B-9. Required disposal volumes for NED and LPP alternatives

	NED	**LPP**
Disposal Volumes	**-56' MLLW[1] (Volume, CY)**	**-57' MLLW[1] (Volume, CY)**
West Waterway		
Open Water	**593,600**	**700,800**
Upland	**183,400**	**197,200**
East Waterway		
Open Water	**306,900**	**392,400**
Upland	**34,100**	**43,600**

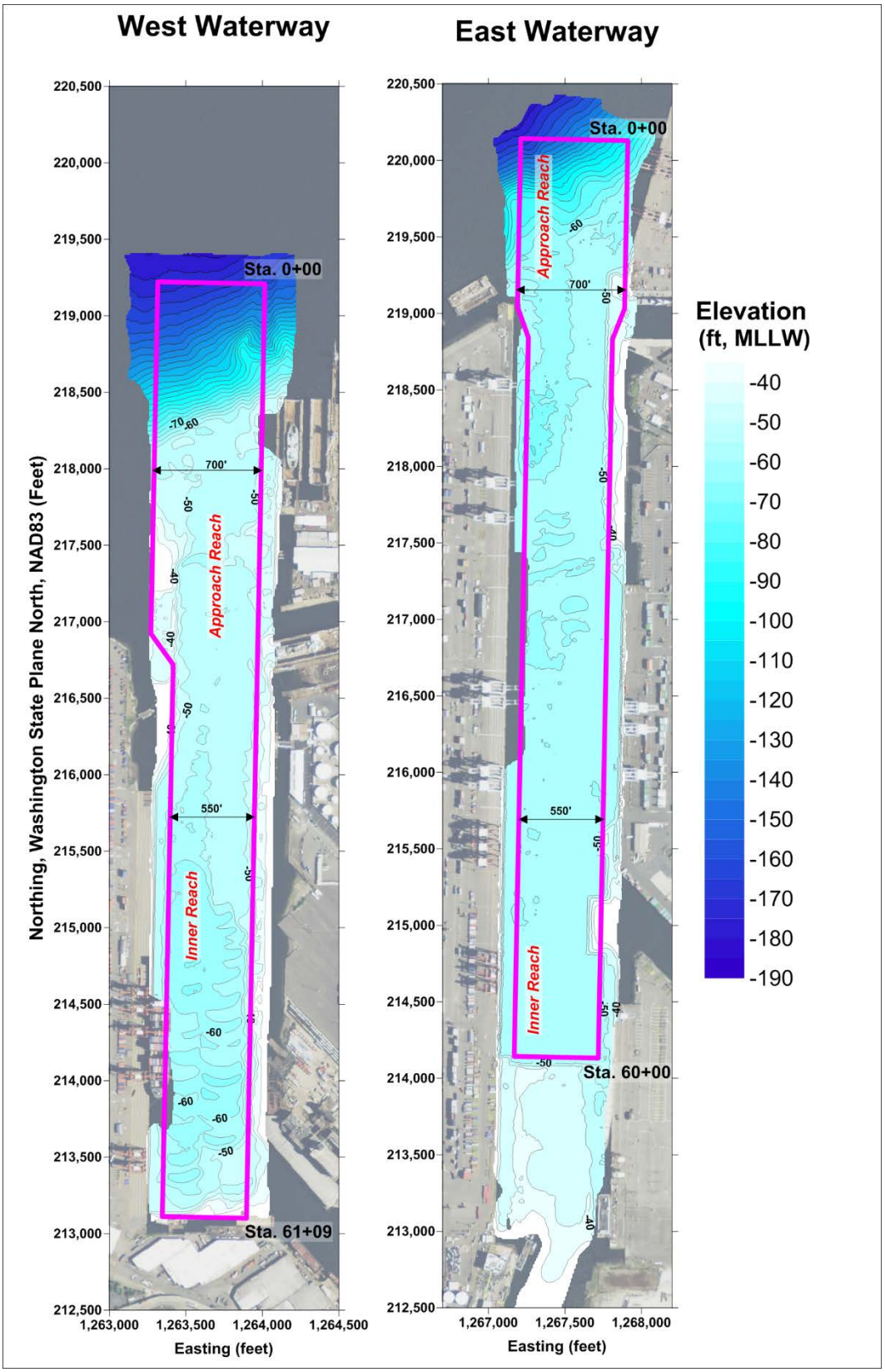

Figure B-15. Current conditions in the East and West Waterway (June 2014 condition survey)

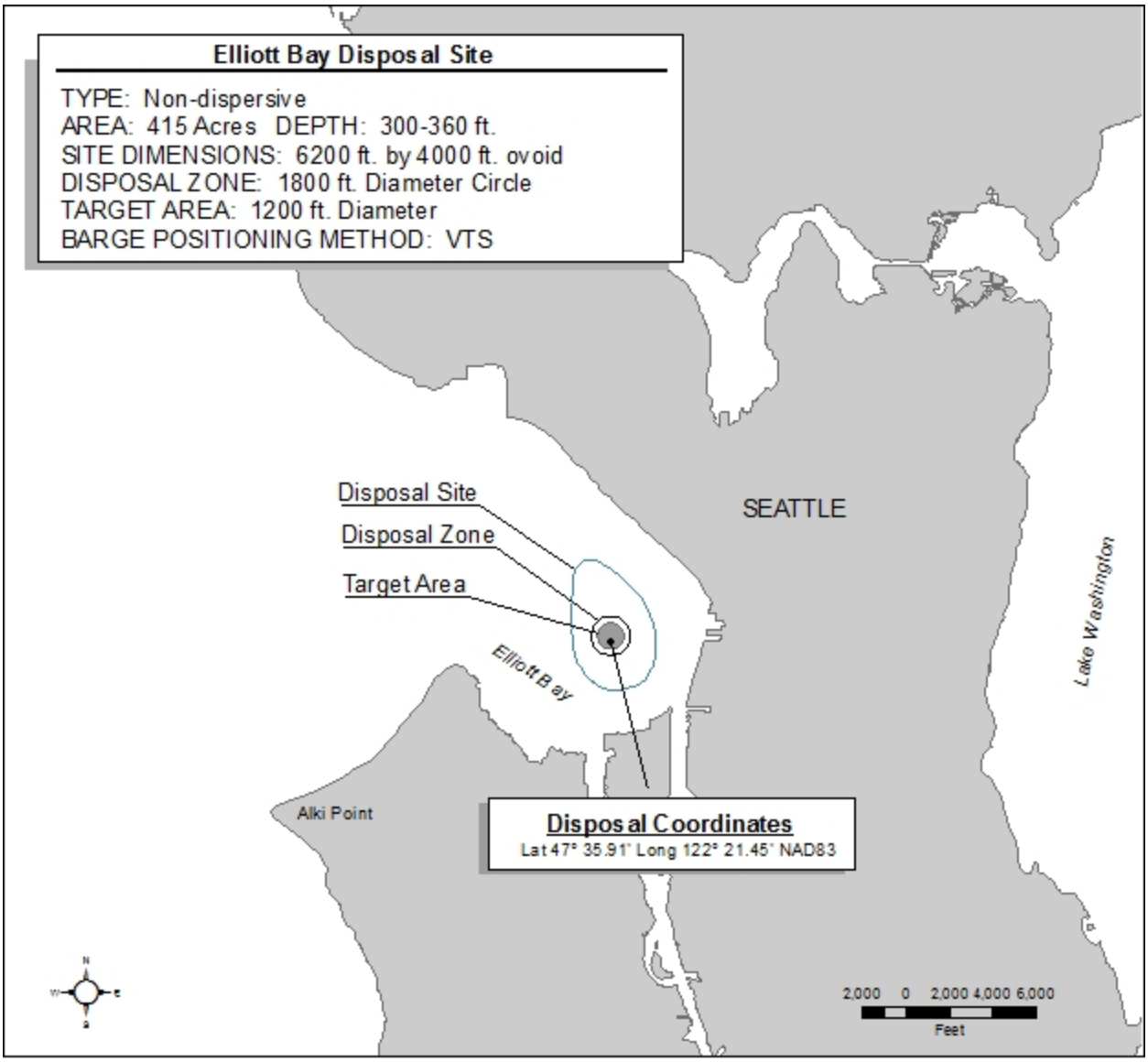

Figure B-16. Elliott Bay PSDA open water disposal site. Located north of the Seattle Harbor project.

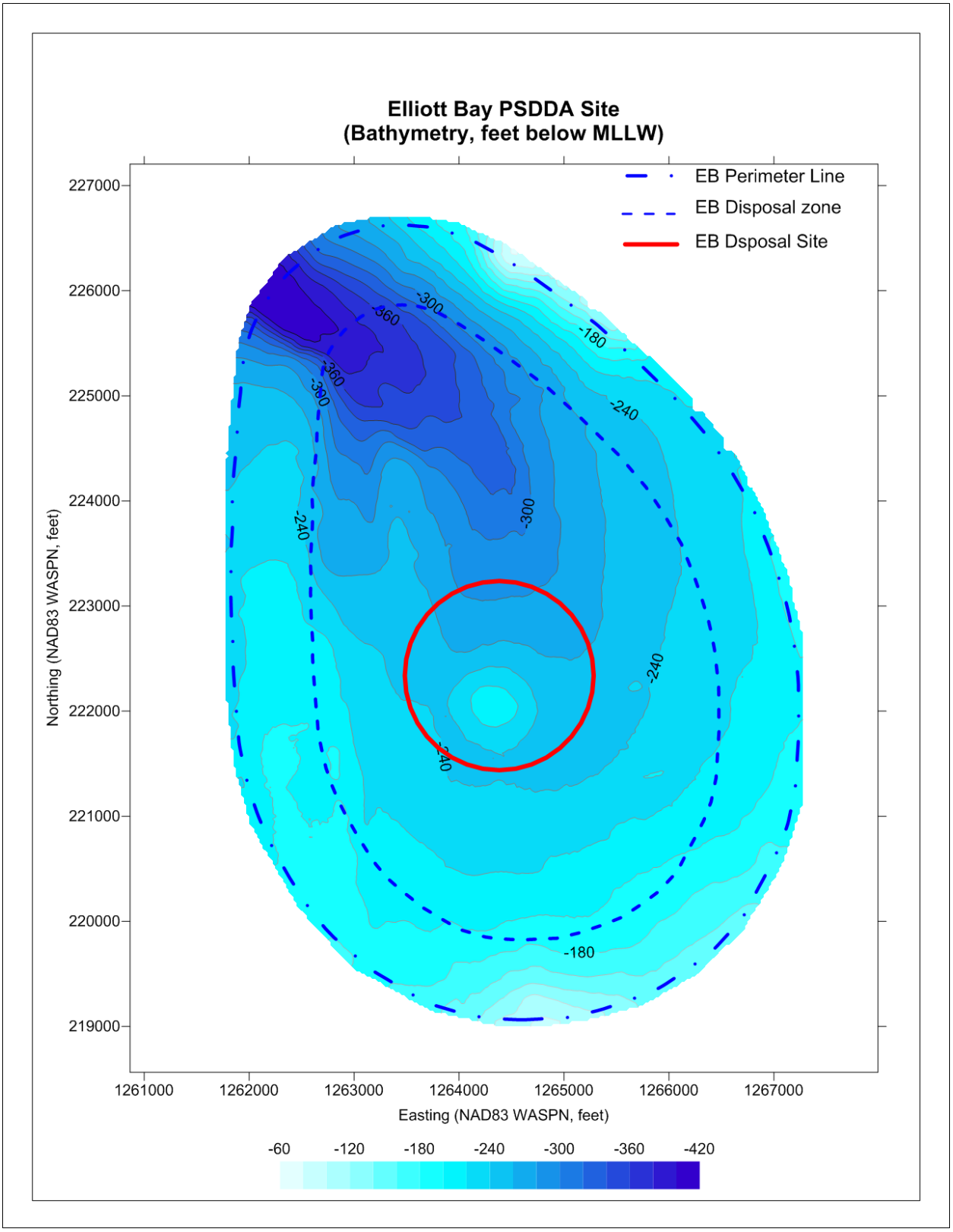

Figure B-17. Bathymetric in the Elliott Bay PSDDA open water disposal site (July 2013 condition).

Table B-10. Deck height of each Terminal at Seattle Harbor and predicted SLC scenarios

Terminal	Deck Height (feet, MLLW)	2074 Low/High + 1-year TWL[1]	2124 Low/High SLC + 1-year TWL[1]
T-5	18.5	13.4 / 15.9	13.7 / 20.2
T-18	18.5		
T-30	18.5		
T-46	18.0		

[1] 1-year TWL (99% Annual Exceedance Probability) is 12.82 feet MLLW (NOAA 2015);

3. Operations and Maintenance

Historically channel deepening and widening projects result in a net increase in O&M dredging requirements. This has been well documented over multiple historic deepening and widening projects (Rosati 2005; Vincente and Uva 1984). The Seattle Harbor project was historically dredged beyond its authorized depth, thus O&M dredging has not been required since 1941. Still sedimentation will result in the need for O&M dredging at the recommended depth over the project life. O&M dredging is anticipated to be required every 10 years with a quantity of approximately 75,000 cy in the East Waterway and 50,000 cy in the West Waterway (USACE 2016). Based on a production rate of approximately 3,000 cy per day, this work would take approximately 42 days to achieve the recommended project depth of -56 MLLW. O&M dredging volumes are computed using historic condition surveys to correlate shoaling depth with channel depth (Vincente and Uva 1984).

4. References

Anchor QEA. 2012. East Waterway Operable Unit Supplemental Remedial Investigation/Feasibility Study. Final Sediment Transport Evaluation Report. August 2012.

Anchor QEA. 2015. Sediment core processing logs. Job: West Waterway Sediment Characterization. Job No. 110003-01.02.

Czuba, J.A., Magirl, C.S., Czuba, C.R., Grossman,E.E., Curran, C.A., Gendaszek, A.S., and Dinicola, R.S. 2011. Sediment load from major rivers into Puget Sound and its adjacent waters. U.S. Geological Survey. Fact Sheet 2011-3083. http://pubs.usgs.gov/fs/2011/3083/pdf/fs20113083.pdf

Embrey, S.S. and Frans, L.M. 2003. Surface-Water Quality of the Skokomish, Nooksack, and Green-Duwamish Rivers and Thornton Creek, Puget Sound Basin, Washington, 1995-98. U.S. Geological Survey. Water-Resources Investigations Report 02-4190.

Eryuzlu, N. E., Y. L. Cao, and F. D'Agnolo. 1994. Underkeel requirements for large vessels in shallow waterways. *28th International Navigation Congress*, PIANC, Paper S11-2, Sevilla, 17-25.

Hayter, E., Craig, P., and Michalsen, D.R. 2015. Salinity transport modeling in the Lower Duwamish Waterway Estuary. Draft ERDC Letter Report. Engineering Research and Development Center. October 2015.

Kerwin, J. and Nelson, T.S. 2000. Habitat Limiting Factors and Reconnaissance Assessment Report. Green/Duwamish and Central Puget Sound Watersheds (WRIA 9 and Vashon Island). Volume I. December 2000.

Intergovernmental Panel on Climate Change. 2007. *Climate Change 2007: The Physical Science Basis, Contribution of Working Group I to the Fourth Assessment Report of the Intergovernmental Panel on Climate Change* (S. Solomon, D. Qin, M. Manning, Z. Chen, M. Marquis, K. B. Averyt, M. Tignor, and H. L. Miller, eds.). Cambridge, United Kingdom, and New York, NY: Cambridge University Press. http://ipcc-wg1.ucar.edu/wg1/wg1-report.html

National Research Council. 2012. *Sea-Level Rise for the Coasts of California, Oregon, and Washington: Past, Present, and Future*. Committee on Sea Level Rise on California, Oregon, and Washington, Board on Earth Sciences and Resources and Ocean Studies Board. Washington, DC: National Academy Press.

Northwest Seaport Alliance (NWSPA). 2015. Terminal 5 Improvements Fact Sheet. https://www.nwseaportalliance.com/sites/default/files/nwsa_t-5_public_document_10-2015.pdf

PIANC (Permanent International Association of Navigation Congresses). 1995. Approach Channels – Preliminary Guidelines. PTC II-30, 1995.

Puget Sound Pilots (PSP). 2014. General Guidelines for transiting restricted Waterways or Ports. July, 29 2014.

Rosati, J.D. 2005. Coastal Inlet Navigation Channel Shoaling with Deepening and Widening. U.S. Army Corps of Engineers, Coastal Hydraulics Laboratory. ERDC/CHL CHETN-IV-64. June 2005.

U.S. Army Corps of Engineers. 1998. ER 1110-2-1403. Studies by Coastal, Hydraulic, and Hydrologic Facilities and Others. 1 January 1998.

U.S. Army Corps of Engineers. 2006. EM 1110-2-1613. Engineering and Design – Hydraulic design of deep draft navigation projects. 31 May 2006. http://140.194.76.129/publications/eng-manuals/EM_1110-2-1613_sec/toc.htm

U.S. Army Corps of Engineers. 2013. Incorporating sea level change in Civil Works Programs – Engineering Regulation ER No. 1100-2-8162.

U.S. Army Corps of Engineers, Seattle District. 1983. Final report and final environmental impact statement. East, West, and Duwamish Waterways Navigation Improvement Study. January 1983.

U.S. Army Corps of Engineers, Seattle District. 2015a. DMMP advisory determination regarding the potential suitability of dredged material from West Waterway for unconfined open-water disposal at the Elliott Bay Site. Memorandum For Record. CENWS-OD-TS-NR-DMMO. Prepared by Dave Fox, P.E. September 3, 2015.

U.S. Army Corps of Engineers, Seattle District. 2015b. Seattle Harbor Navigation Improvement Project: Ship Simulation Determination Meeting. Memorandum For: Record. CENWS-PM-PL. May 12, 2015.

U.S. Army Corps of Engineers, Seattle District. 2015c. Dredging assumptions and volume calculation methods for the Seattle Harbor Navigation Improvement Project. Memorandum For: Record. CENWS-EN-HH-HE-CU. June 17, 2015.

U.S. Army Corps of Engineers, Seattle District. 2016. O&M dredging volumes and maintenance schedule for channel improvement alternatives at Seattle Harbor. Memorandum For Record. CENWS-EN-HH-HE-CU. Prepared by David Michalsen, P.E. January 29, 2016.

Vincente, C.M., and Uva, L.P. 1984. Sedimentation in dredged channels and basins -- prediction of shoaling rates, *"Proceedings, 19th International Conference on Coastal Engineering*. American Society of Civil Engineers, 1863-1878.