Modeled using current ESP traces as of 04/12/16

Lake Pend Oreille Elevation (Hope Gage) - Probability Chart

Corps of Engineers Projections Based on the 53 Ensemble Streamflow Prediction Traces
Issued by the Northwest River Forecast Center, National Weather Service

US Army Corps of Engineers
Seattle District

The data presented in this graph are provisional and are intended to provide an estimate of the elevation of Lake Pend Oreille, as measured at the Hope gage.

How to read this graph:
75th percentile means that on that day, 75 percent of the traces were below this value. The median points indicate the values such that half of the traces were above and half were below.

The River Forecast Center public site for the Hope gage is:
http://www.nwrfc.noaa.gov/river/station/flowplot/flowplot.cgi?lid=HOPI1

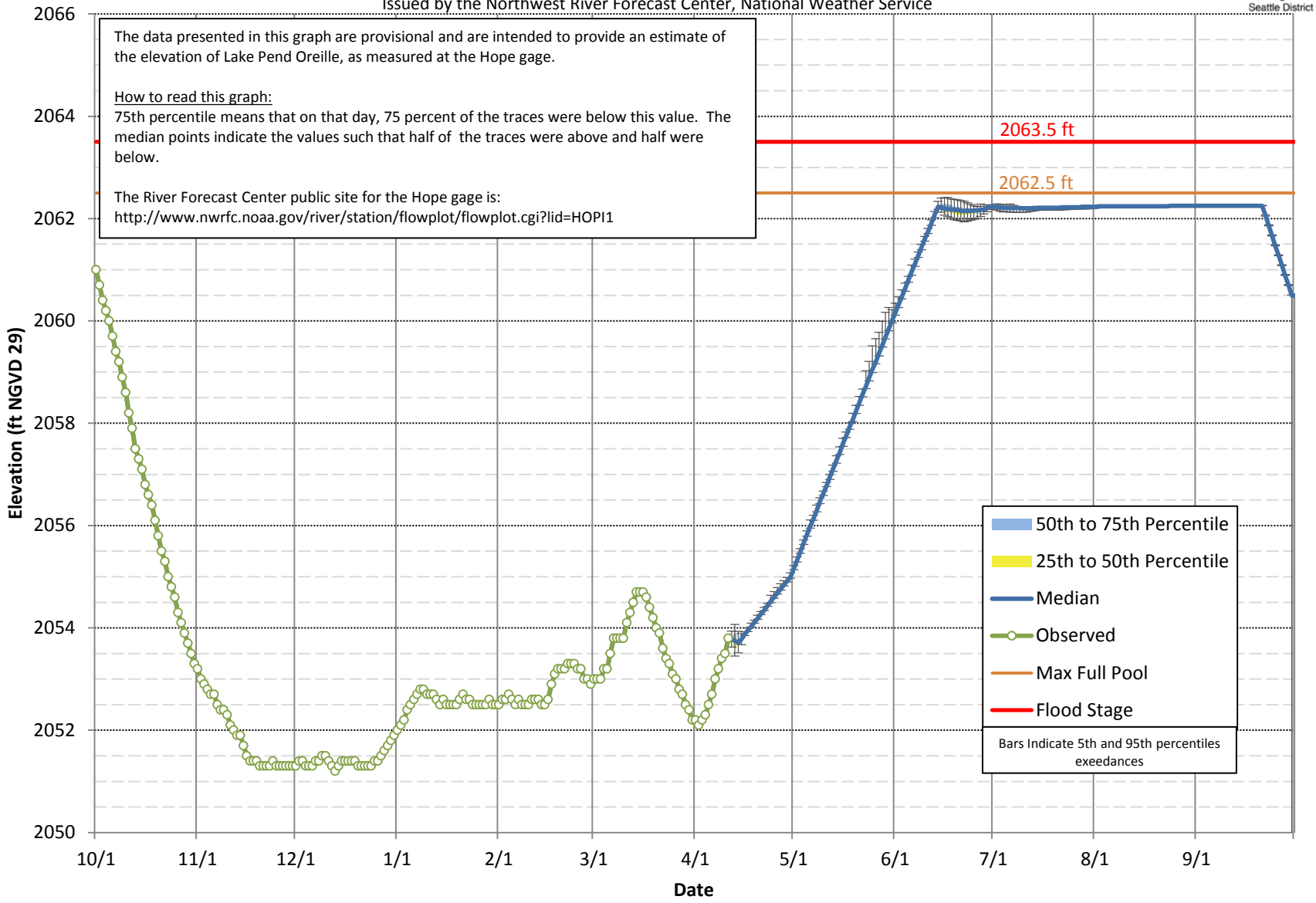

Modeled using current ESP traces as of 04/12/16

Albeni Falls Dam Inflow Probability Chart

Corps of Engineers Projections Based on the 53 Ensemble Streamflow Prediction Traces
Issued by the Northwest River Forecast Center, National Weather Service

US Army Corps of Engineers
Seattle District

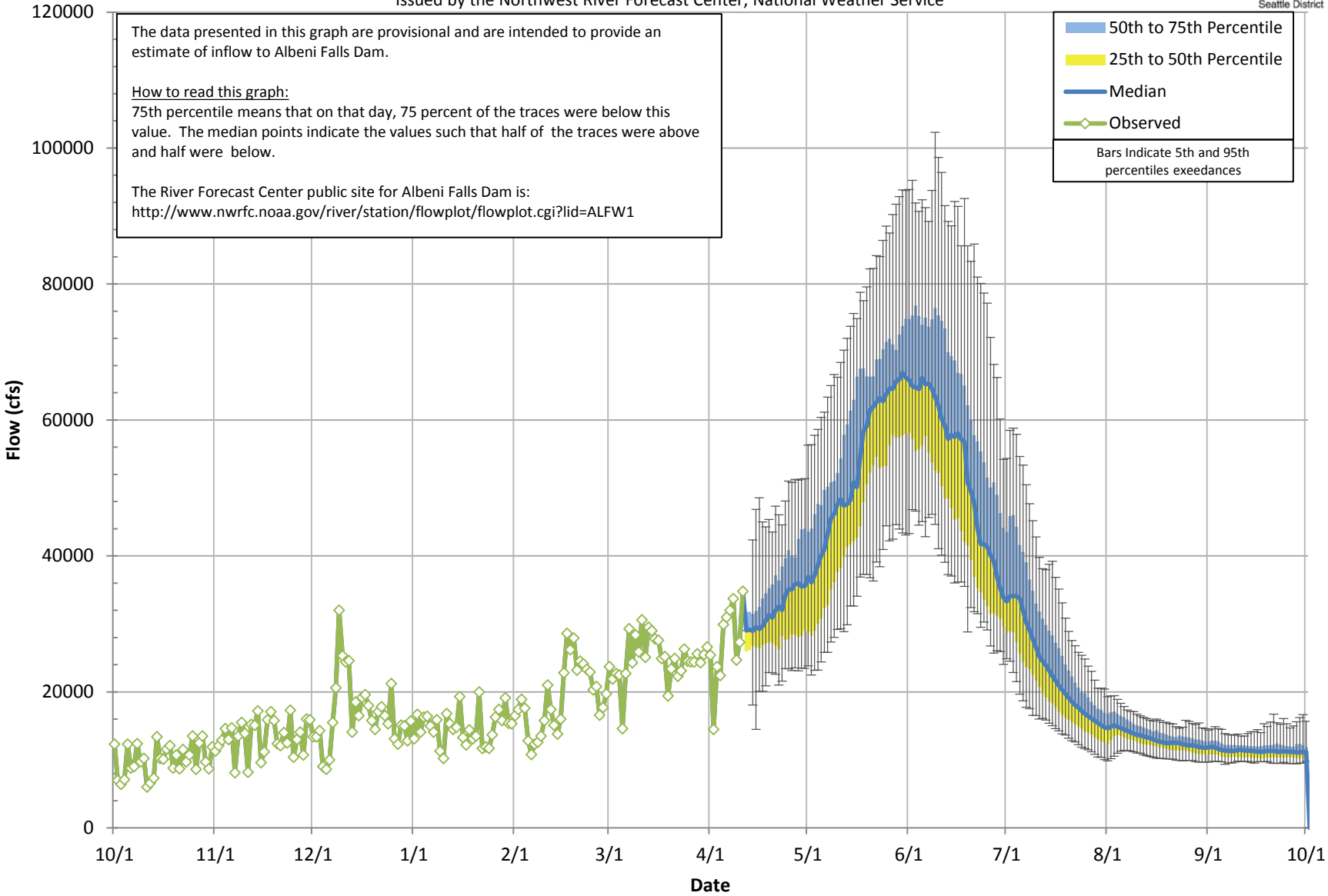

Modeled using current ESP traces as of 04/12/16

Albeni Falls Dam Outflow- Probability Chart

Corps of Engineers Projections Based on the 53 Ensemble Streamflow Prediction Traces
Issued by the Northwest River Forecast Center, National Weather Service
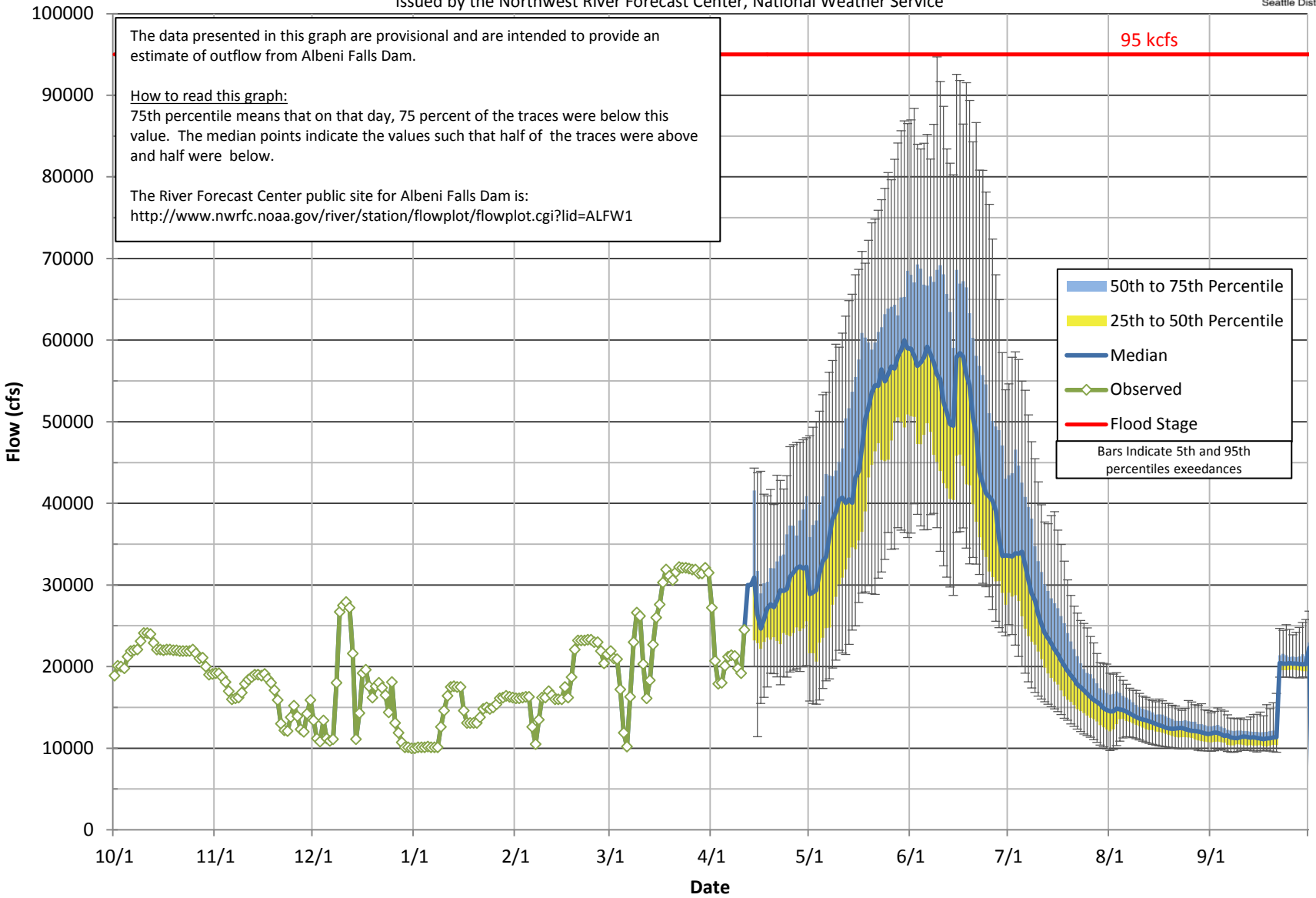
US Army Corps of Engineers
Seattle District