



US Army Corps  
of Engineers  
Seattle District



# Joint Public Notice

## Application for a Department of the Army Permit and a Washington Department of Ecology Water Quality Certification and/or Coastal Zone Management Consistency Concurrence

### US Army Corps of Engineers

Regulatory Branch  
Post Office Box 3755  
Seattle, WA 98124-3755  
Telephone: (206) 764-6911  
ATTN: Sandra Manning,  
Project Manager

### WA Department of Ecology

SEA Program  
Post Office Box 47600  
Olympia, WA 98504-7600  
Telephone: (360) 407-6068  
ATTN: SEA Program,  
Federal Permit Coordinator

**Public Notice Date: April 15, 2015**

**Expiration Date: May 15, 2015**

**Reference No.: NWS-2014-0610-DOT**

**Name: City of Fife; I-5/Port of  
Tacoma Road Interchange**

---

Interested parties are hereby notified that the U.S. Army Corps of Engineers (Corps) and the Washington State Department of Ecology (Ecology) have received an application to perform work in waters of the U.S. as described below and shown on the enclosed drawings dated April 3, 2015.

The Corps will review the work in accordance with Section 404 of the Clean Water Act (CWA). Ecology will review the work pursuant to Section 401 of the CWA, with applicable provisions of State water pollution control laws and the Coastal Zone Management Act.

**APPLICANT:** City of Fife  
Attention: Mr. Ken Gill  
3725 Pacific Highway East  
Fife, Washington 98424  
Telephone: (253) 922-9315

**AGENT:** Widener and Associates  
Attention: Mr. Ross Widener  
10108 32<sup>nd</sup> Avenue West, Suite D  
Everett, Washington 98204  
Telephone: (425) 348-3059

**LOCATION:** In wetlands at the City of Fife, Pierce County, Washington.

**WORK:** The City of Fife proposes to reconfigure the existing Interstate 5 (I-5)/Port of Tacoma Road Interchange. Interchange improvements would result in permanent fill to 7.34 acres of Ecology rated Category III and 1.61 acres of Category IV, depression, palustrine emergent wetlands. Temporary impacts would occur to 0.54 acre of Category III and 0.03 acre of Category IV wetland. All temporary wetland impacts would be restored on-site and planted with native emergents and shrubs.

**PURPOSE:** Improve safety and truck mobility between the Port of Tacoma and I-5.

**ADDITIONAL INFORMATION:** If issued, this permit would be valid for 5 years.

## **NWS-2014-0610-DOT; City of Fife; I-5/Port of Tacoma Road Interchange**

**MITIGATION:** To mitigate for the impacts, the City of Fife has created and enhanced two wetland mitigation areas along Wapato Creek (Corps Reference Number NWS-2014-1000-DOT). The mitigation would be constructed 3 years in advance of the proposed impacts. Mitigation includes creating 7.13 acres and enhancing 4.36 acres of wetland and creating 0.53 acre of stream.

**ENDANGERED SPECIES:** The Endangered Species Act (ESA) requires Federal agencies to consult with the National Marine Fisheries Service (NMFS) and/or U.S. Fish and Wildlife Service pursuant to Section 7 of the ESA on all actions that may affect a species listed (or proposed for listing) under the ESA as threatened or endangered or any designated critical habitat. The Federal Highway Administration (FHWA), as the lead agency for ESA consultation, has reviewed the project as required under Section 7 of the ESA. They have determined that the project will have no effect on proposed and/or listed species and their designated critical habitat.

**ESSENTIAL FISH HABITAT:** The Magnuson-Stevens Fishery Conservation and Management Act, as amended by the Sustainable Fisheries Act of 1996, requires all Federal agencies to consult with the NMFS on all actions, or proposed actions, permitted, funded, or undertaken by the agency, that may adversely affect Essential Fish Habitat (EFH). The proposed action would impact EFH in the project area. The FHWA, as the lead agency for a determination regarding EFH, has determined that the project will have no adverse effect to EFH species.

**CULTURAL RESOURCES:** The FHWA, as the lead agency for determining compliance with Section 106 of the National Historic Preservation Act, will consult with the State Historic Preservation Officer and Native American Tribes as appropriate.

**PUBLIC HEARING:** Any person may request, in writing, within the comment period specified in this notice, that a public hearing be held to consider this application. Requests for public hearings shall state, with particularity, the reasons for holding a public hearing.

**EVALUATION – CORPS:** The decision whether to issue a permit will be based on an evaluation of the probable impacts, including cumulative impacts, of the proposed activity on the public interest. That decision will reflect the national concern for both protection and utilization of important resources. The benefits, which reasonably may be expected to accrue from the proposal, must be balanced against its reasonably foreseeable detriments. All factors which may be relevant to the proposal will be considered, including the cumulative effects thereof; among those are conservation, economics, aesthetics, general environmental concerns, wetlands, historic properties, fish and wildlife values, flood hazards, floodplain values, land use, navigation, shoreline erosion and accretion, recreation, water supply and conservation, water quality, energy needs, safety, food and fiber production, mineral needs, considerations of property ownership, and, in general, the needs and welfare of the people.

The Corps is soliciting comments from the public; Native American Nations or Tribal governments; Federal, State, and local agencies and officials; and other interested parties in order to consider and evaluate the impacts of this activity. Any comments received will be considered by the Corps to determine whether to issue, modify, condition or deny a permit for the work. To make this decision, comments are used to assess impacts on endangered species, historic properties, water quality, general environmental effects, and the other public interest factors listed above. Comments are used in the preparation of an Environmental Assessment and/or an Environmental Impact Statement pursuant to the National Environmental Policy Act. Comments are also used to determine the need for a public hearing and to determine the overall public interest of the activity.

The described discharge will be evaluated for compliance with guidelines promulgated by the Environmental Protection Agency under authority of Section 404(b)(1) of the CWA. These guidelines require an alternatives analysis for any proposed discharge of dredged or fill material into waters of the U.S.

## **NWS-2014-0610-DOT; City of Fife; I-5/Port of Tacoma Road Interchange**

**SOURCE OF FILL MATERIAL:** The source of the fill material will be imported from a commercial source.

**EVALUATION – ECOLOGY:** Ecology is soliciting comments from the public; Federal, Native American Nations or Tribal governments, State, and local agencies and officials; and other interested parties in order to consider and evaluate the impacts of this activity. Ecology will be considering all comments to determine whether to certify or deny certification for the proposed project.

**ADDITIONAL EVALUATION:** This proposal is outside of the Shorelines Management Act jurisdiction.

**COMMENT AND REVIEW PERIOD:** Conventional mail or e-mail comments on this public notice will be accepted and made part of the record and will be considered in determining whether authorizing the work would not be contrary to the public interest. In order to be accepted, e-mail comments must originate from the author's e-mail account and must include on the subject line of the e-mail message the permit applicant's name and reference number as shown below. Either conventional mail or e-mail comments must include the permit applicant's name and reference number, as shown below, and the commenter's name, address, and phone number. All comments whether conventional mail or e-mail must reach this office, no later than the expiration date of this public notice to ensure consideration.

Copies of this public notice which have been mailed or otherwise physically distributed feature project drawings in black and white. The electronic version features those drawings in color, which we think more accurately communicates the scope of project impacts. To access the electronic version of this public notice, go to the Seattle District's web page at <http://www.nws.usace.army.mil/> and under the heading Open Public Comment Periods select Regulatory Public Notices. Recently-issued public notices are listed in chronological order of the date of issuance. Select and view the listing for this project.

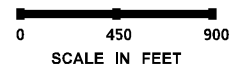
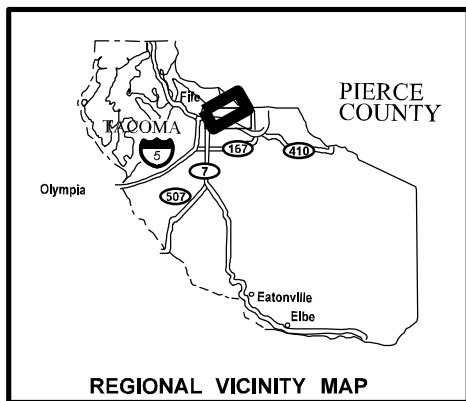
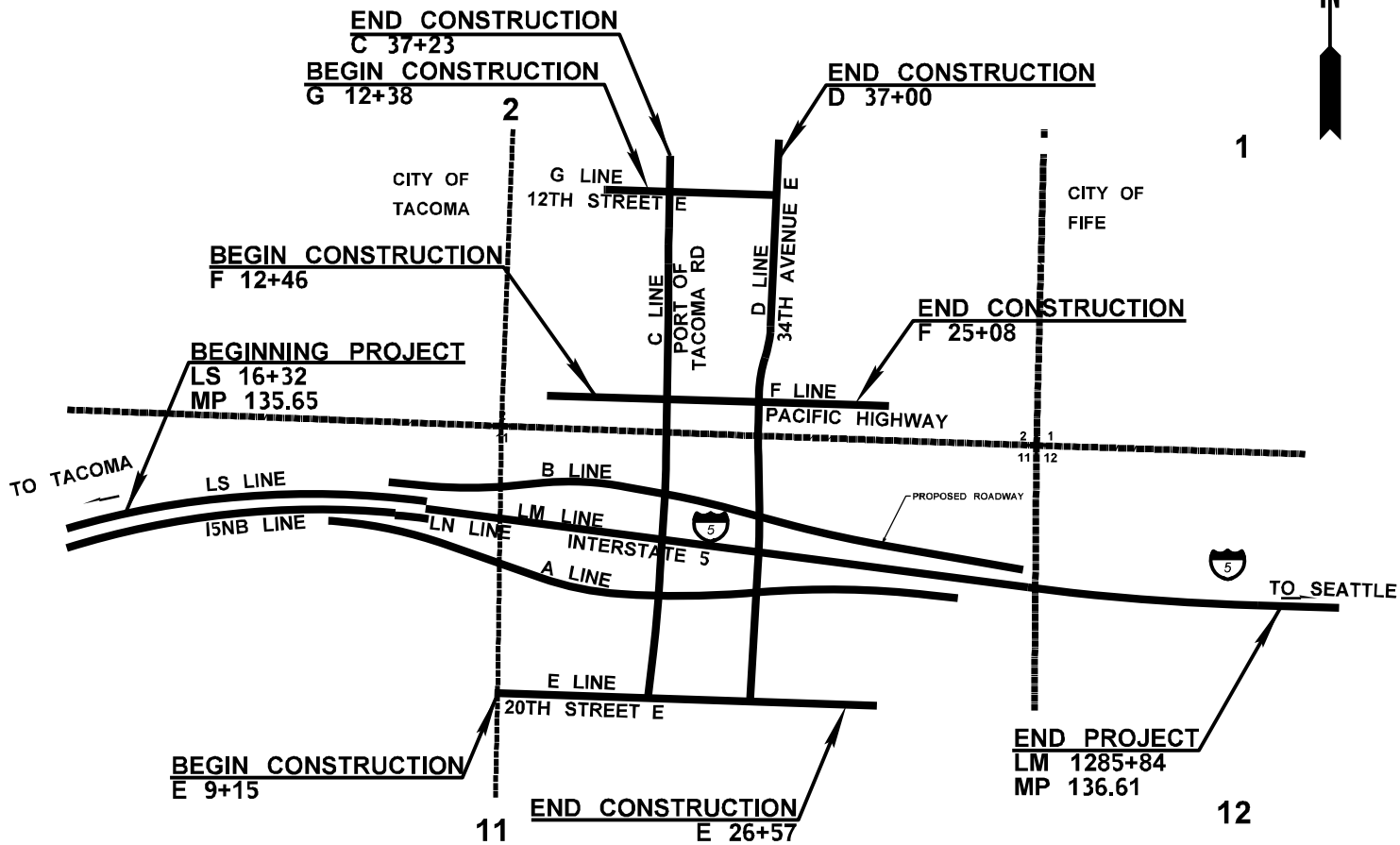
**CORPS COMMENTS:** All e-mail comments should be sent to [sandra.l.manning@usace.army.mil](mailto:sandra.l.manning@usace.army.mil). Conventional mail comments should be sent to: U.S. Army Corps of Engineers, Regulatory Branch, Attention: Ms. Sandra Manning, P.O. Box 3755, Seattle, Washington 98124-3755. All comments received will become part of the administrative record and are subject to public release under the Freedom of Information Act including any personally identifiable information such as names, phone numbers, and addresses.

**ECOLOGY COMMENTS:** Any person desiring to present views on the project pertaining to a request for water quality certification under Section 401 of the CWA and/or Coastal Zone Management consistency concurrence, may do so by submitting written comments to the following address: Washington State Department of Ecology, Attention: Federal Permit Coordinator, P.O. Box 47600, Olympia, Washington 98504-7600, or e-mail to [ecyrefedpermits@ecy.wa.gov](mailto:ecyrefedpermits@ecy.wa.gov).

To ensure proper consideration of all comments, responders must include the following name and reference number in the text of their comments: City of Fife, I-5/Port of Tacoma Road Interchange; NWS-2014-0610-DOT.

Encl: Figures 21

# T.20N. R.3E. W.M.



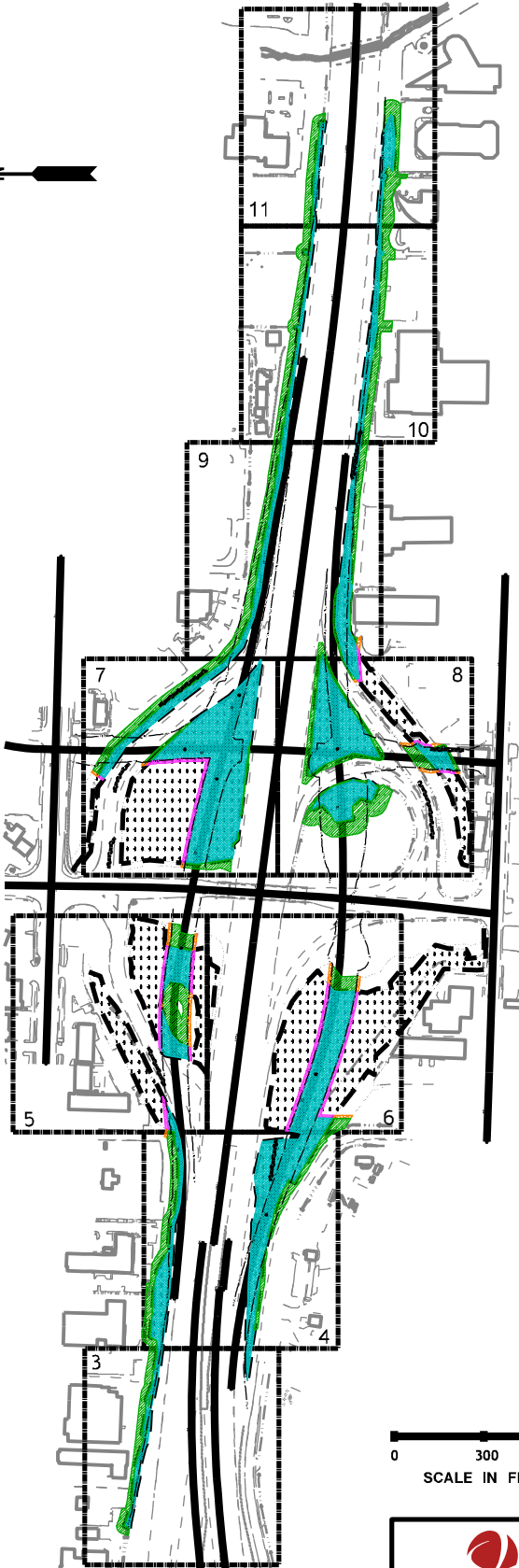
PURPOSE: IMPROVE SAFETY AND INCREASE INTERCHANGE CAPACITY  
 DATUM: NAVD 88  
 LATITUDE: 47.241255 N  
 LONGITUDE: -122.385663 W



APPLICANT: CITY OF FIFE  
 USACE REFERENCE NUMBER: NWS-2014-610-DOT  
 LOCATION ADDRESS: FIFE, PIERCE CO., WA

**I-5  
 PORT OF TACOMA ROAD  
 INTERCHANGE IMPROVEMENTS**  
 NEAR: FIFE, PIERCE CO., WA  
 DATE: 4/3/15 SHEET 1 OF 21

T. 20N. R. 3E. W.M.



**SHEET INDEX**

REF. SHEET	SHEET TYPE
1	COVER SHEET
2	INDEX SHEET
3	PLAN VIEW
4	PLAN VIEW
5	PLAN VIEW
6	PLAN VIEW
7	PLAN VIEW
8	PLAN VIEW
9	PLAN VIEW
10	PLAN VIEW
11	PLAN VIEW
12	CROSS SECTION
13	CROSS SECTION
14	CROSS SECTION
15	CROSS SECTION
16	CROSS SECTION
17	CROSS SECTION
18	CROSS SECTION
19	CROSS SECTION
20	CROSS SECTION
21	CROSS SECTION

**WETLAND INDEX**

DETAIL DRAWINGS	REF. SHEET
WETLAND A	8
WETLAND AL	7, 9, 10, & 11
WETLAND AM	7
WETLAND B	8 & 9
WETLAND B2	3, 4, & 5
WETLAND C1	3, 4, & 6
WETLAND C2	8, 9, 10, & 11
WETLAND D1	5



USACE REFERENCE #:  
NWS-2014-610-DOT



(NAVD) 88



**BergerABAM**  
1301 Fifth Avenue, Suite 1200  
Seattle, WA 98101  
(206) 357-5600 FAX: (206) 357-5601

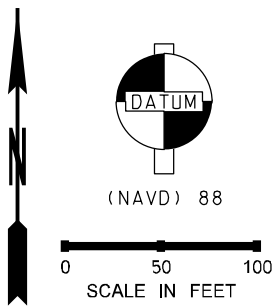
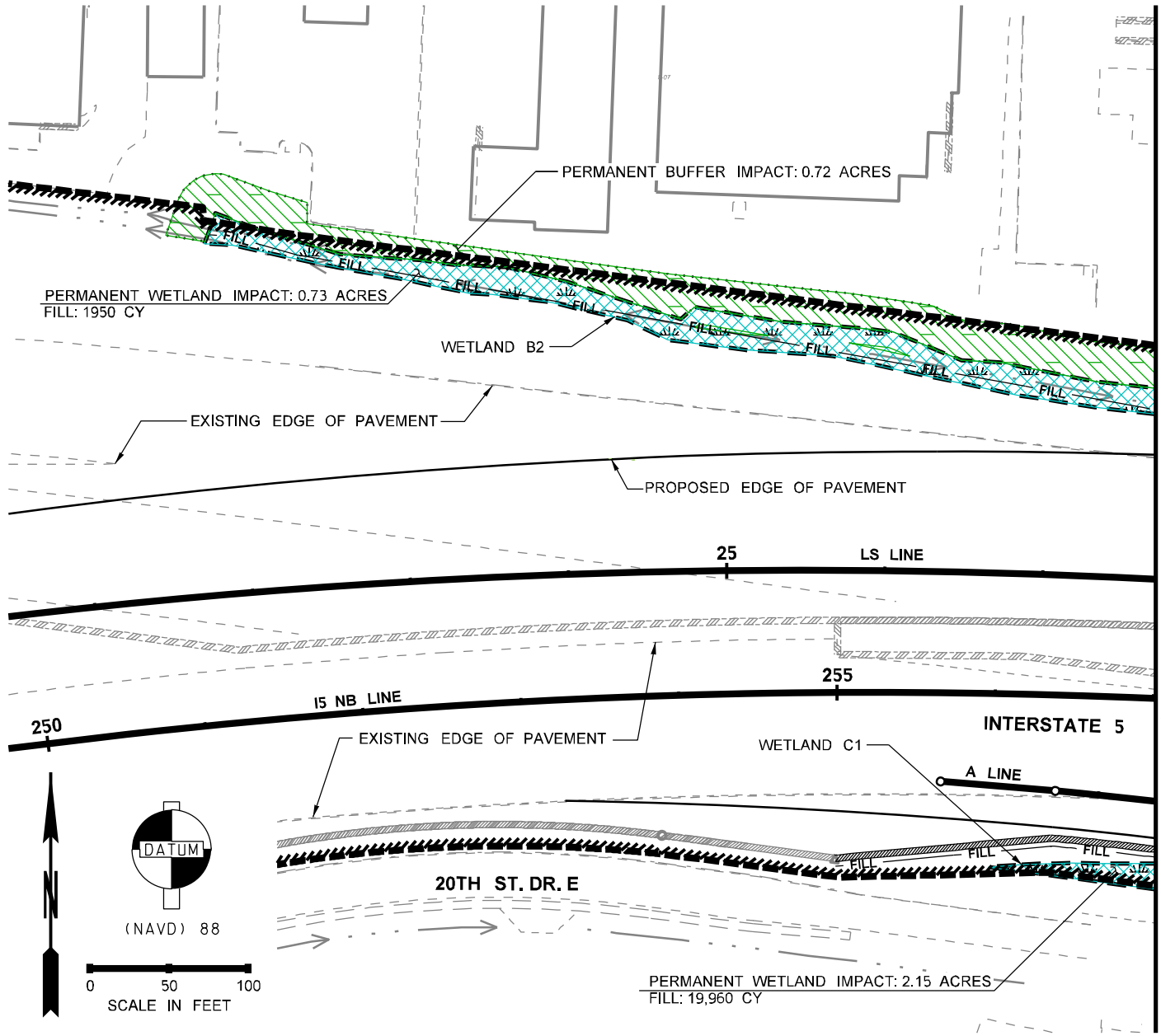
REFERENCE NUMBER: I-5  
NWS-2014-610-DOT PORT OF TACOMA ROAD  
INTERCHANGE IMPROVEMENTS

APPLICANT BY: CITY OF FIFE

LOCATION ADDRESS: FIFE, PIERCE CO., WA

DATE: 4/3/15 SHEET 2 OF 32

# S. 11. T. 20N. R. 3E. W.M.



PLAN

## LEGEND

- WETLAND
- PERMANENT WETLAND IMPACT
- TEMPORARY WETLAND IMPACT
- WETLAND BUFFER
- PERMANENT WETLAND BUFFER IMPACT
- TEMPORARY WETLAND BUFFER IMPACT
- EXISTING EDGE OF PAVEMENT
- PROPOSED EDGE OF PAVEMENT
- DITCH
- RIGHT OF WAY
- PROPOSED RETAINING WALL
- LIMITS OF FILL
- BIOFILTRATION SWALE

## SUMMARY OF WETLAND IMPACTS

WETLAND NUMBER	ECOLOGY WETLAND CATEGORY	WETLAND SIZE	PERMANENT WETLAND IMPACT	TEMPORARY WETLAND IMPACT	PERMANENT WETLAND BUFFER IMPACT	TEMPORARY WETLAND BUFFER IMPACT
WETLAND A	III	0.39 ACRE	0.39 ACRE	0.00 ACRE	0.48 ACRE	0.00 ACRE
WETLAND AL	IV	1.00 ACRE	0.88 ACRE	0.01 ACRE	1.43 ACRE	0.01 ACRE
WETLAND AM	III	4.15 ACRE	2.33 ACRE	0.13 ACRE	0.14 ACRE	0.01 ACRE
WETLAND B	III	0.99 ACRE	0.99 ACRE	0.00 ACRE	0.30 ACRE	0.00 ACRE
WETLAND B2	IV	1.39 ACRE	0.73 ACRE	0.02 ACRE	0.72 ACRE	0.01 ACRE
WETLAND C1	III	5.46 ACRE	2.15 ACRE	0.23 ACRE	0.42 ACRE	0.04 ACRE
WETLAND C2	III	1.81 ACRE	1.09 ACRE	0.06 ACRE	1.18 ACRE	0.03 ACRE
WETLAND D1	III	1.73 ACRE	0.38 ACRE	0.12 ACRE	0.42 ACRE	0.08 ACRE

USACE REFERENCE #:  
NWS-2014-610-DOT

**BergerABAM**

1301 11th Avenue, Suite 1200  
Seattle, WA 98101  
(206) 357-5600 FAX: (206) 357-5601

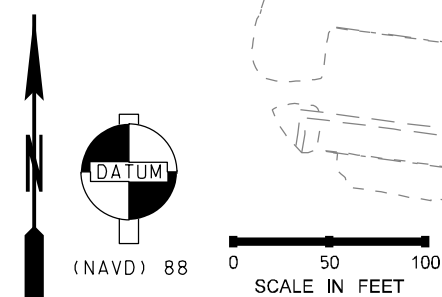
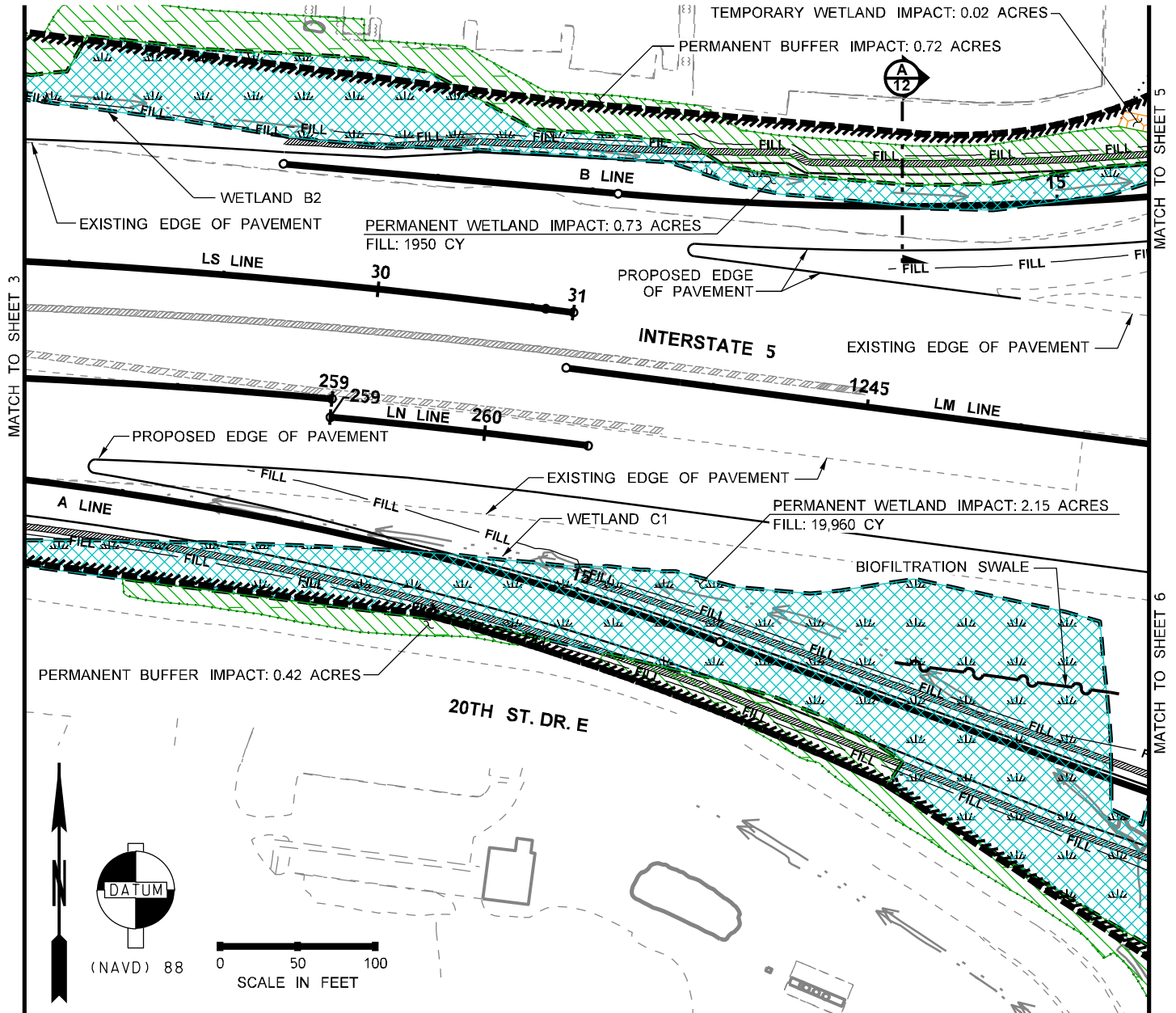
REFERENCE NUMBER: I-5  
PORT OF TACOMA ROAD  
INTERCHANGE IMPROVEMENTS

APPLICANT BY: CITY OF FIFE

LOCATION ADDRESS: FIFE, PIERCE CO., WA

DATE: 4/315 SHEET 3 OF 21

# S. 11. T. 20N. R. 3E. W.M.



PLAN

## LEGEND

- WETLAND
- PERMANENT WETLAND IMPACT
- TEMPORARY WETLAND IMPACT
- WETLAND BUFFER
- PERMANENT WETLAND BUFFER IMPACT
- TEMPORARY WETLAND BUFFER IMPACT
- EXISTING EDGE OF PAVEMENT
- PROPOSED EDGE OF PAVEMENT
- DITCH
- RIGHT OF WAY
- PROPOSED RETAINING WALL
- LIMITS OF FILL
- BIOFILTRATION SWALE

## SUMMARY OF WETLAND IMPACTS

WETLAND NUMBER	ECOLOGY WETLAND CATEGORY	WETLAND SIZE	PERMANENT WETLAND IMPACT	TEMPORARY WETLAND IMPACT	PERMANENT WETLAND BUFFER IMPACT	TEMPORARY WETLAND BUFFER IMPACT
WETLAND A	III	0.39 ACRE	0.39 ACRE	0.00 ACRE	0.48 ACRE	0.00 ACRE
WETLAND AL	IV	1.00 ACRE	0.88 ACRE	0.01 ACRE	1.43 ACRE	0.01 ACRE
WETLAND AM	III	4.15 ACRE	2.33 ACRE	0.13 ACRE	0.14 ACRE	0.01 ACRE
WETLAND B	III	0.99 ACRE	0.99 ACRE	0.00 ACRE	0.30 ACRE	0.00 ACRE
WETLAND B2	IV	1.39 ACRE	0.73 ACRE	0.02 ACRE	0.72 ACRE	0.01 ACRE
WETLAND C1	III	5.46 ACRE	2.15 ACRE	0.23 ACRE	0.42 ACRE	0.04 ACRE
WETLAND C2	III	1.81 ACRE	1.09 ACRE	0.06 ACRE	1.18 ACRE	0.03 ACRE
WETLAND D1	III	1.73 ACRE	0.38 ACRE	0.12 ACRE	0.42 ACRE	0.08 ACRE

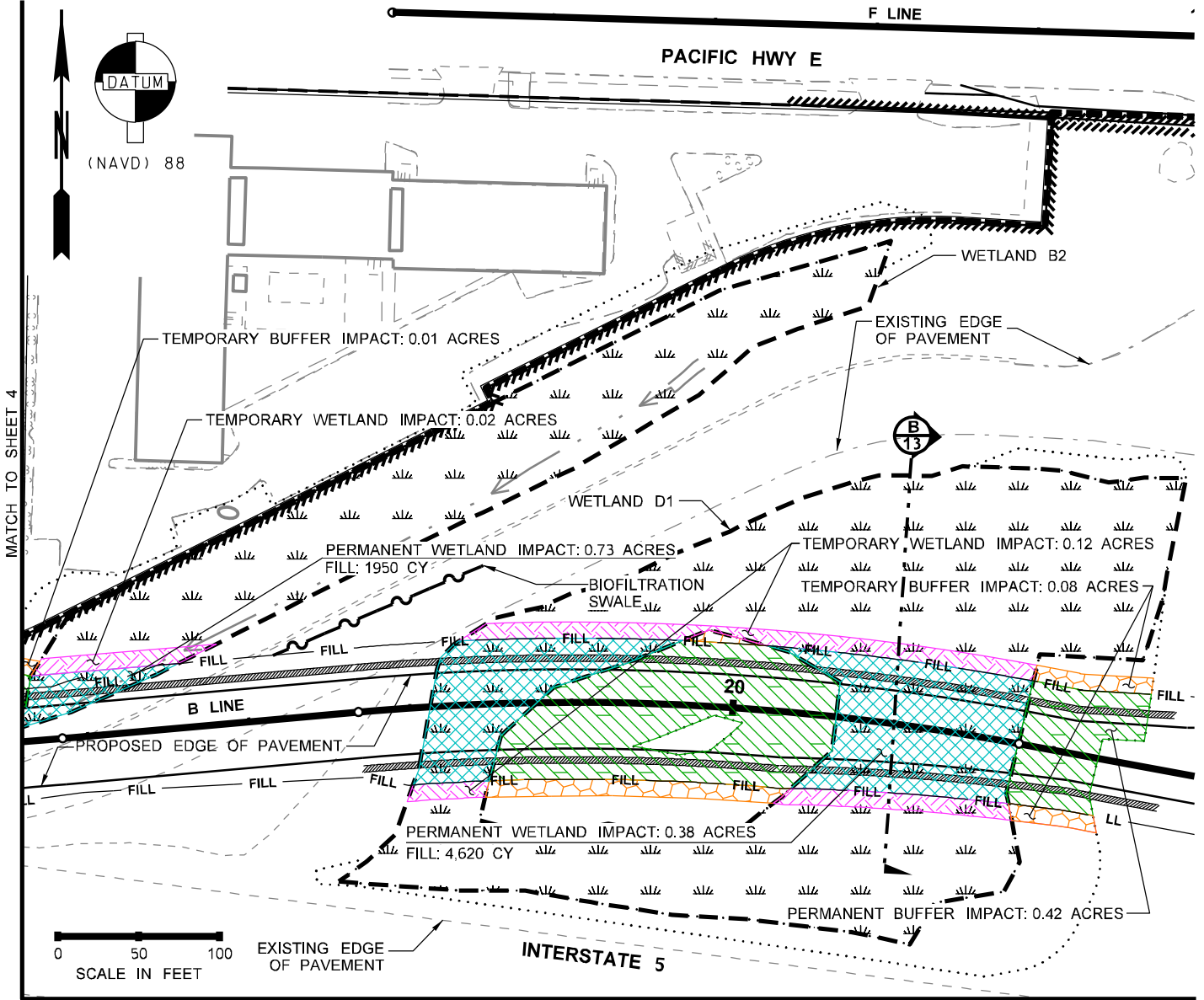
USACE REFERENCE #:  
 NWS-2014-610-DOT

**Berger ABAM**  
 1301 15th Avenue, Suite 1200  
 Seattle, WA 98101  
 (206) 357-5600 FAX: (206) 357-5601

REFERENCE NUMBER: I-5  
 PORT OF TACOMA ROAD  
 INTERCHANGE IMPROVEMENTS  
 APPLICANT BY: CITY OF FIFE  
 LOCATION ADDRESS: FIFE, PIERCE CO., WA  
 DATE: 4/315 SHEET 4 OF 21



# S. 2. T. 20N. R. 3E. WM



# S. 11. T. 20N. R. 3E. WM

PLAN

## LEGEND

- WETLAND
- PERMANENT WETLAND IMPACT
- TEMPORARY WETLAND IMPACT
- WETLAND BUFFER
- PERMANENT WETLAND BUFFER IMPACT
- TEMPORARY WETLAND BUFFER IMPACT
- EXISTING EDGE OF PAVEMENT
- PROPOSED EDGE OF PAVEMENT
- DITCH
- RIGHT OF WAY
- PROPOSED RETAINING WALL
- LIMITS OF FILL
- BIOFILTRATION SWALE

## SUMMARY OF WETLAND IMPACTS

WETLAND NUMBER	ECOLOGY WETLAND CATEGORY	WETLAND SIZE	PERMANENT WETLAND IMPACT	TEMPORARY WETLAND IMPACT	PERMANENT WETLAND BUFFER IMPACT	TEMPORARY WETLAND BUFFER IMPACT
WETLAND A	III	0.39 ACRE	0.39 ACRE	0.00 ACRE	0.48 ACRE	0.00 ACRE
WETLAND AL	IV	1.00 ACRE	0.88 ACRE	0.01 ACRE	1.43 ACRE	0.01 ACRE
WETLAND AM	III	4.15 ACRE	2.33 ACRE	0.13 ACRE	0.14 ACRE	0.01 ACRE
WETLAND B	III	0.99 ACRE	0.99 ACRE	0.00 ACRE	0.30 ACRE	0.00 ACRE
WETLAND B2	IV	1.39 ACRE	0.73 ACRE	0.02 ACRE	0.72 ACRE	0.01 ACRE
WETLAND C1	III	5.46 ACRE	2.15 ACRE	0.23 ACRE	0.42 ACRE	0.04 ACRE
WETLAND C2	III	1.81 ACRE	1.09 ACRE	0.06 ACRE	1.18 ACRE	0.03 ACRE
WETLAND D1	III	1.73 ACRE	0.38 ACRE	0.12 ACRE	0.42 ACRE	0.08 ACRE

USACE REFERENCE #:  
NWS-2014-610-DOT

**BergerABAM**  
 1301 11th Avenue, Suite 1200  
 Seattle, WA 98101  
 (206) 357-5600 FAX: (206) 357-5601

REFERENCE NUMBER: I-5  
PORT OF TACOMA ROAD  
INTERCHANGE IMPROVEMENTS

APPLICANT BY: CITY OF FIFE

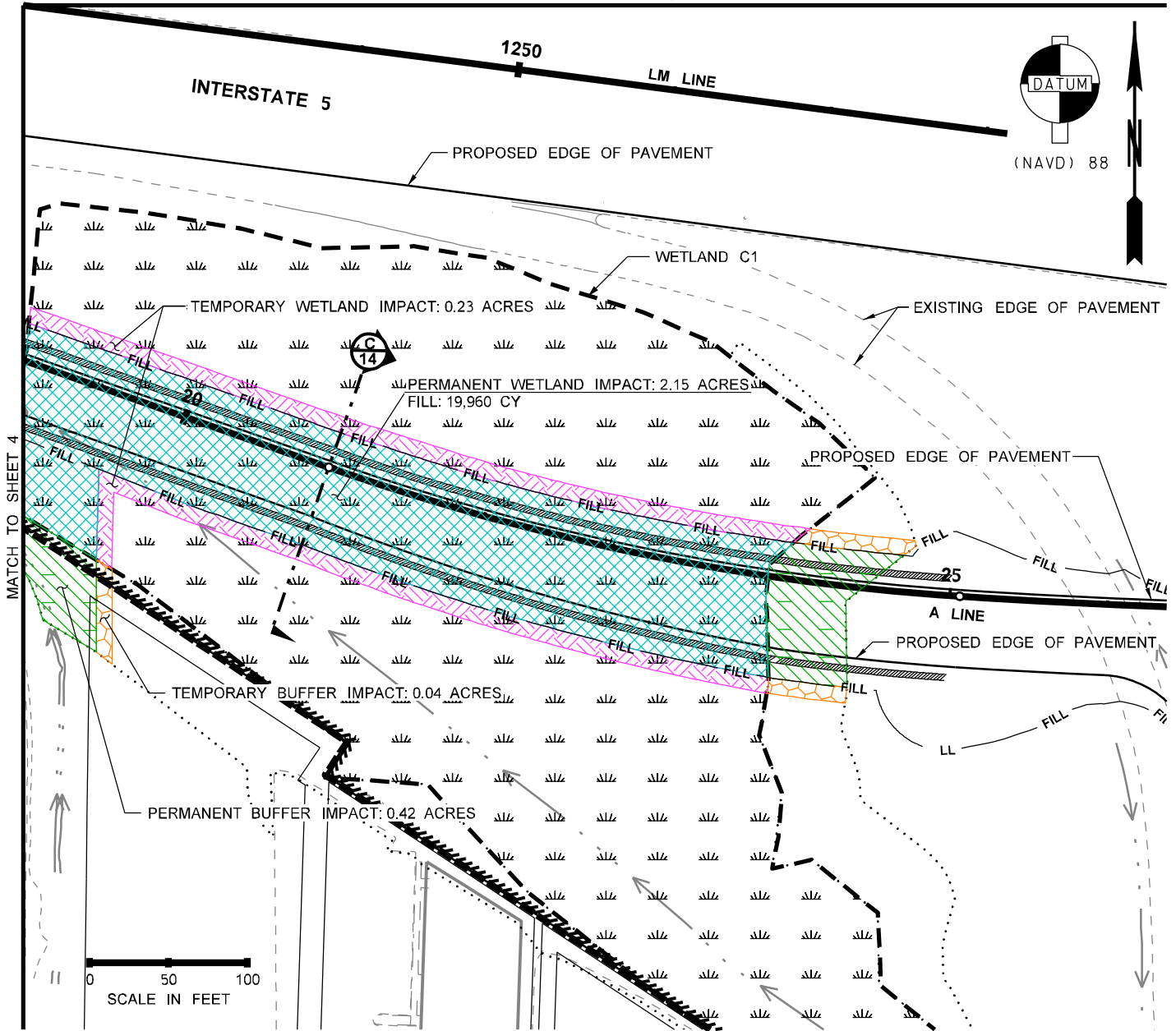
LOCATION ADDRESS: FIFE, PIERCE CO., WA

DATE: 4/315 SHEET 5 OF 21



# S. 11. T. 20N. R. 3E. W.M.

MATCH TO SHEET 5



PLAN

## LEGEND

- WETLAND
- PERMANENT WETLAND IMPACT
- TEMPORARY WETLAND IMPACT
- WETLAND BUFFER
- PERMANENT WETLAND BUFFER IMPACT
- TEMPORARY WETLAND BUFFER IMPACT
- EXISTING EDGE OF PAVEMENT
- PROPOSED EDGE OF PAVEMENT
- DITCH
- RIGHT OF WAY
- PROPOSED RETAINING WALL
- LIMITS OF FILL
- BIOFILTRATION SWALE

## SUMMARY OF WETLAND IMPACTS

WETLAND NUMBER	ECOLOGY WETLAND CATEGORY	WETLAND SIZE	PERMANENT WETLAND IMPACT	TEMPORARY WETLAND IMPACT	PERMANENT WETLAND BUFFER IMPACT	TEMPORARY WETLAND BUFFER IMPACT
WETLAND A	III	0.39 ACRE	0.39 ACRE	0.00 ACRE	0.48 ACRE	0.00 ACRE
WETLAND AL	IV	1.00 ACRE	0.88 ACRE	0.01 ACRE	1.43 ACRE	0.01 ACRE
WETLAND AM	III	4.15 ACRE	2.33 ACRE	0.13 ACRE	0.14 ACRE	0.01 ACRE
WETLAND B	III	0.99 ACRE	0.99 ACRE	0.00 ACRE	0.30 ACRE	0.00 ACRE
WETLAND B2	IV	1.39 ACRE	0.73 ACRE	0.02 ACRE	0.72 ACRE	0.01 ACRE
WETLAND C1	III	5.46 ACRE	2.15 ACRE	0.23 ACRE	0.42 ACRE	0.04 ACRE
WETLAND C2	III	1.81 ACRE	1.09 ACRE	0.06 ACRE	1.18 ACRE	0.03 ACRE
WETLAND D1	III	1.73 ACRE	0.38 ACRE	0.12 ACRE	0.42 ACRE	0.08 ACRE

USACE REFERENCE #:  
NWS-2014-610-DOT



REFERENCE NUMBER: I-5  
PORT OF TACOMA ROAD  
INTERCHANGE IMPROVEMENTS

APPLICANT BY: CITY OF FIFE

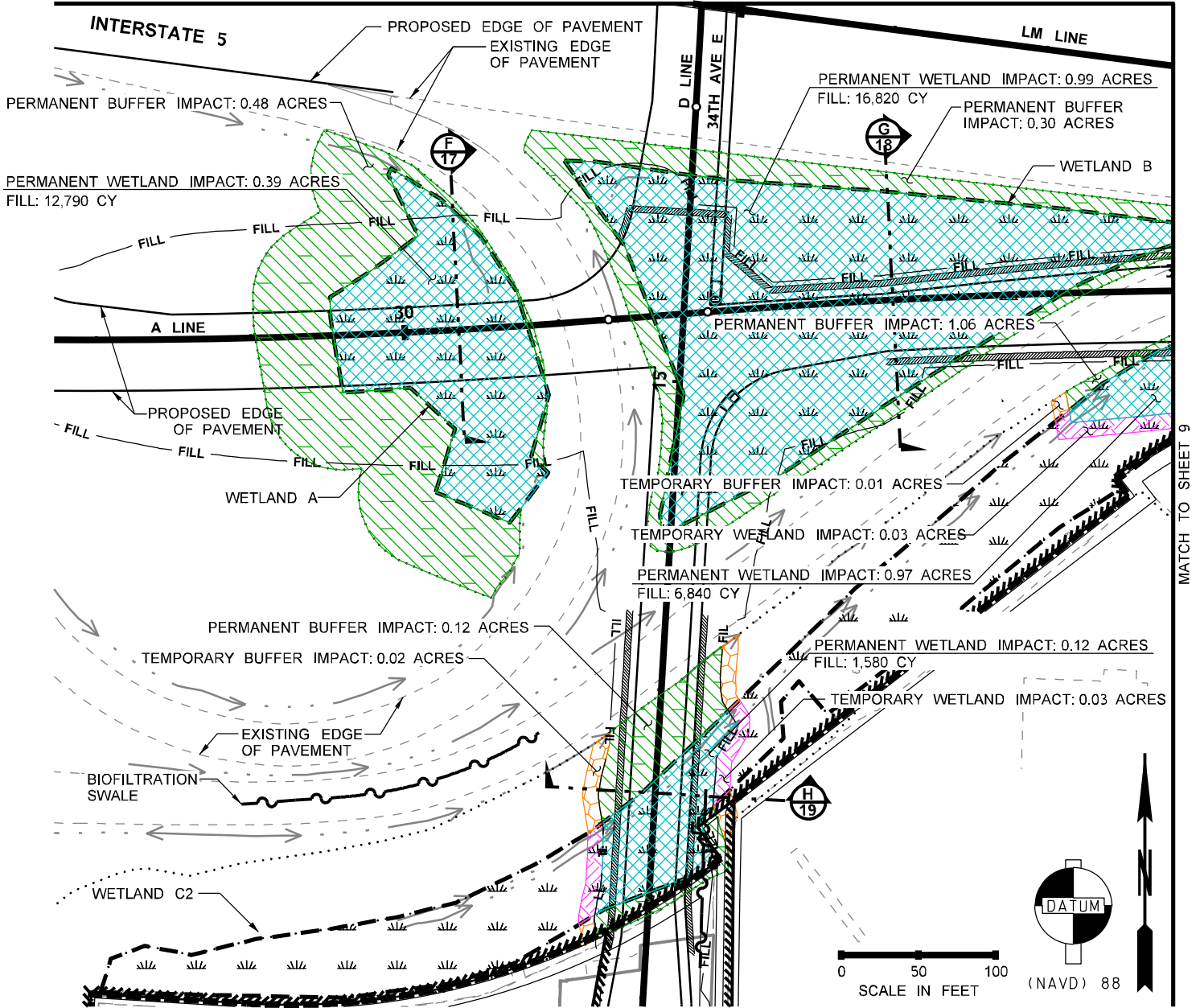
LOCATION ADDRESS: FIFE, PIERCE CO., WA

DATE: 4/315 SHEET 6 OF 21



# S. 11. T. 20N. R. 3E. WM

MATCH TO SHEET 7



PLAN

## LEGEND

- WETLAND
- PERMANENT WETLAND IMPACT
- TEMPORARY WETLAND IMPACT
- WETLAND BUFFER
- PERMANENT WETLAND BUFFER IMPACT
- TEMPORARY WETLAND BUFFER IMPACT
- EXISTING EDGE OF PAVEMENT
- PROPOSED EDGE OF PAVEMENT
- DITCH
- RIGHT OF WAY
- PROPOSED RETAINING WALL
- LIMITS OF FILL
- BIOFILTRATION SWALE

## SUMMARY OF WETLAND IMPACTS

WETLAND NUMBER	ECOLOGY WETLAND CATEGORY	WETLAND SIZE	PERMANENT WETLAND IMPACT	TEMPORARY WETLAND IMPACT	PERMANENT WETLAND BUFFER IMPACT	TEMPORARY WETLAND BUFFER IMPACT
WETLAND A	III	0.39 ACRE	0.39 ACRE	0.00 ACRE	0.48 ACRE	0.00 ACRE
WETLAND AL	IV	1.00 ACRE	0.88 ACRE	0.01 ACRE	1.43 ACRE	0.01 ACRE
WETLAND AM	III	4.15 ACRE	2.33 ACRE	0.13 ACRE	0.14 ACRE	0.01 ACRE
WETLAND B	III	0.99 ACRE	0.99 ACRE	0.00 ACRE	0.30 ACRE	0.00 ACRE
WETLAND B2	IV	1.39 ACRE	0.73 ACRE	0.02 ACRE	0.72 ACRE	0.01 ACRE
WETLAND C1	III	5.46 ACRE	2.15 ACRE	0.23 ACRE	0.42 ACRE	0.04 ACRE
WETLAND C2	III	1.81 ACRE	1.09 ACRE	0.06 ACRE	1.18 ACRE	0.03 ACRE
WETLAND D1	III	1.73 ACRE	0.38 ACRE	0.12 ACRE	0.42 ACRE	0.08 ACRE

USACE REFERENCE #:  
NWS-2014-610-DOT

**Berger ABAM**  
1301 Fifth Avenue, Suite 1200  
Seattle, WA 98101  
(206) 357-5600 FAX: (206) 357-5601

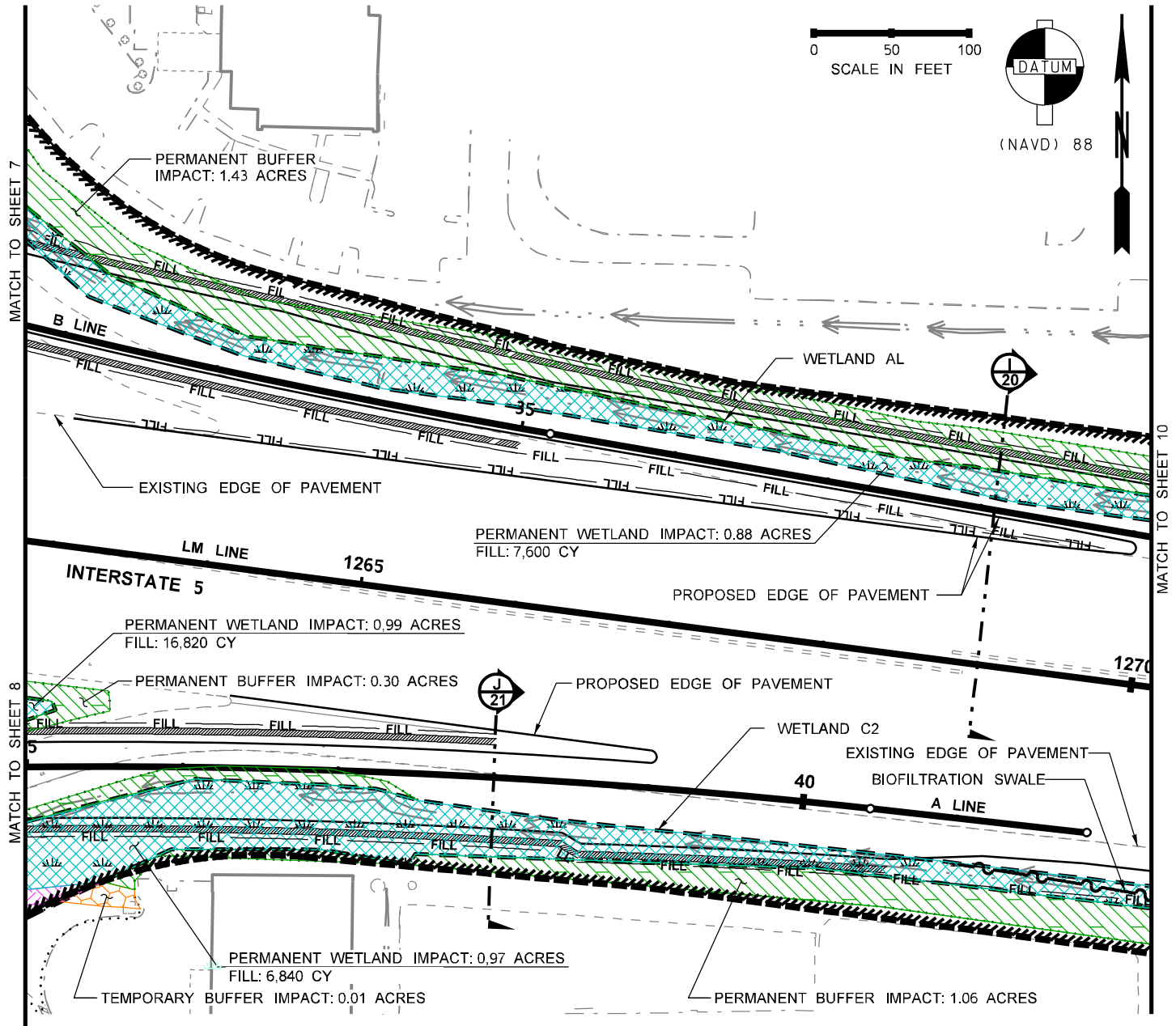

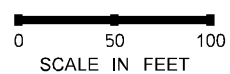
REFERENCE NUMBER: I-5  
PORT OF TACOMA ROAD  
INTERCHANGE IMPROVEMENTS

APPLICANT BY: CITY OF FIFE

LOCATION ADDRESS: FIFE, PIERCE CO., WA

DATE: 4/315 SHEET 8 OF 21

# S. 11. T. 20N. R. 3E. WM



PLAN

## LEGEND

- WETLAND
- PERMANENT WETLAND IMPACT
- TEMPORARY WETLAND IMPACT
- WETLAND BUFFER
- PERMANENT WETLAND BUFFER IMPACT
- TEMPORARY WETLAND BUFFER IMPACT
- EXISTING EDGE OF PAVEMENT
- PROPOSED EDGE OF PAVEMENT
- DITCH
- RIGHT OF WAY
- PROPOSED RETAINING WALL
- LIMITS OF FILL
- BIOFILTRATION SWALE

## SUMMARY OF WETLAND IMPACTS

WETLAND NUMBER	ECOLOGY WETLAND CATEGORY	WETLAND SIZE	PERMANENT WETLAND IMPACT	TEMPORARY WETLAND IMPACT	PERMANENT WETLAND BUFFER IMPACT	TEMPORARY WETLAND BUFFER IMPACT
WETLAND A	III	0.39 ACRE	0.39 ACRE	0.00 ACRE	0.48 ACRE	0.00 ACRE
WETLAND AL	IV	1.00 ACRE	0.88 ACRE	0.01 ACRE	1.43 ACRE	0.01 ACRE
WETLAND AM	III	4.15 ACRE	2.33 ACRE	0.13 ACRE	0.14 ACRE	0.01 ACRE
WETLAND B	III	0.99 ACRE	0.99 ACRE	0.00 ACRE	0.30 ACRE	0.00 ACRE
WETLAND B2	IV	1.39 ACRE	0.73 ACRE	0.02 ACRE	0.72 ACRE	0.01 ACRE
WETLAND C1	III	5.46 ACRE	2.15 ACRE	0.23 ACRE	0.42 ACRE	0.04 ACRE
WETLAND C2	III	1.81 ACRE	1.09 ACRE	0.06 ACRE	1.18 ACRE	0.03 ACRE
WETLAND D1	III	1.73 ACRE	0.38 ACRE	0.12 ACRE	0.42 ACRE	0.08 ACRE

USACE REFERENCE #:  
NWS-2014-610-DOT

**BergerABAM**  
1301 11th Avenue, Suite 1200  
Seattle, WA 98101  
(206) 357-5600 FAX: (206) 357-5601

REFERENCE NUMBER: I-5  
PORT OF TACOMA ROAD  
INTERCHANGE IMPROVEMENTS

APPLICANT BY: CITY OF FIFE

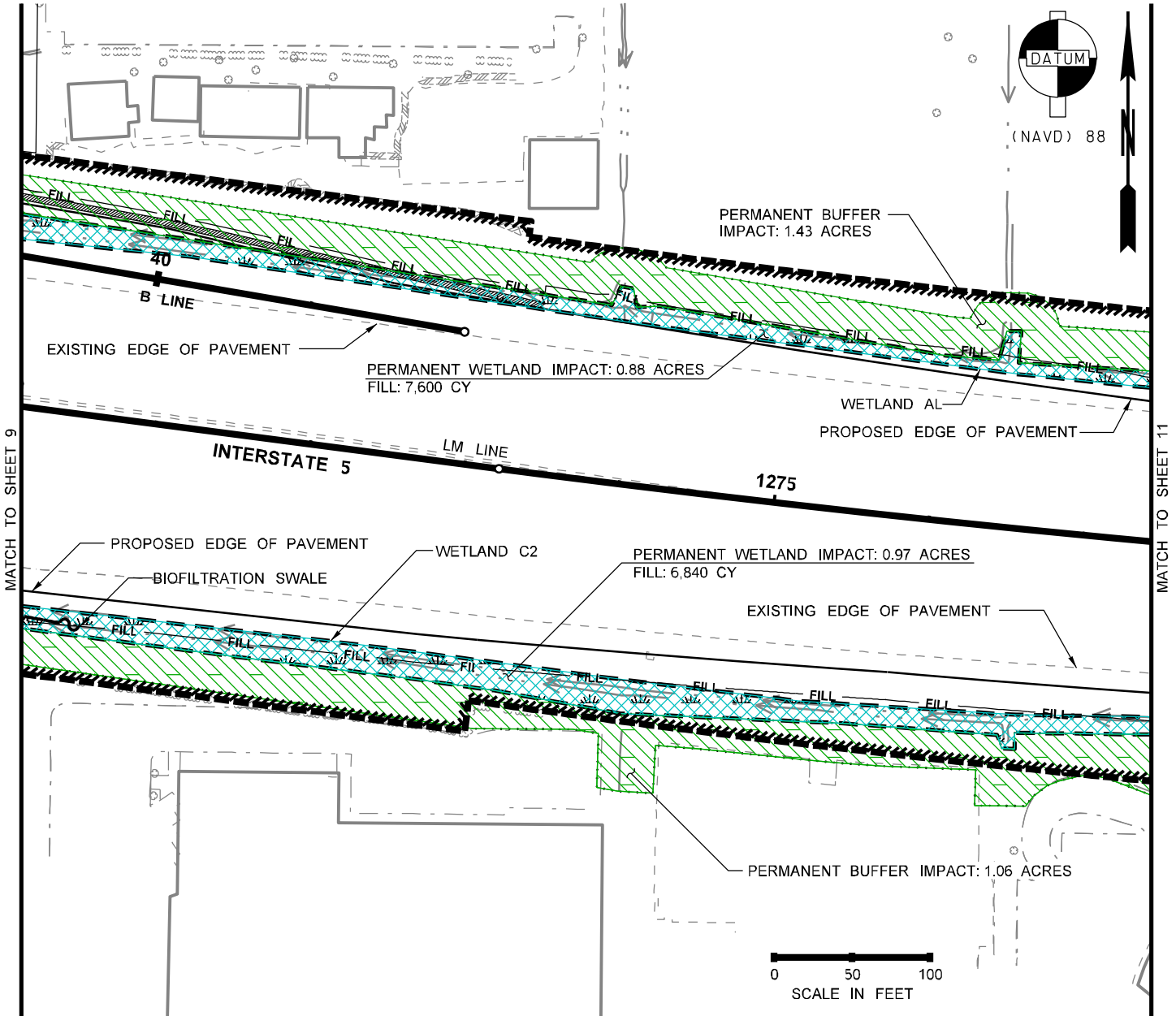
LOCATION ADDRESS: FIFE, PIERCE CO., WA

DATE: 4/315 SHEET 9 OF 21



S. 11. T. 20N. R. 3E. WM

S. 12. T. 20N. R. 3E. WM



PLAN

LEGEND	
	WETLAND
	PERMANENT WETLAND IMPACT
	TEMPORARY WETLAND IMPACT
	WETLAND BUFFER
	PERMANENT WETLAND BUFFER IMPACT
	TEMPORARY WETLAND BUFFER IMPACT
	EXISTING EDGE OF PAVEMENT
	PROPOSED EDGE OF PAVEMENT
	DITCH
	RIGHT OF WAY
	PROPOSED RETAINING WALL
	LIMITS OF FILL
	BIOFILTRATION SWALE

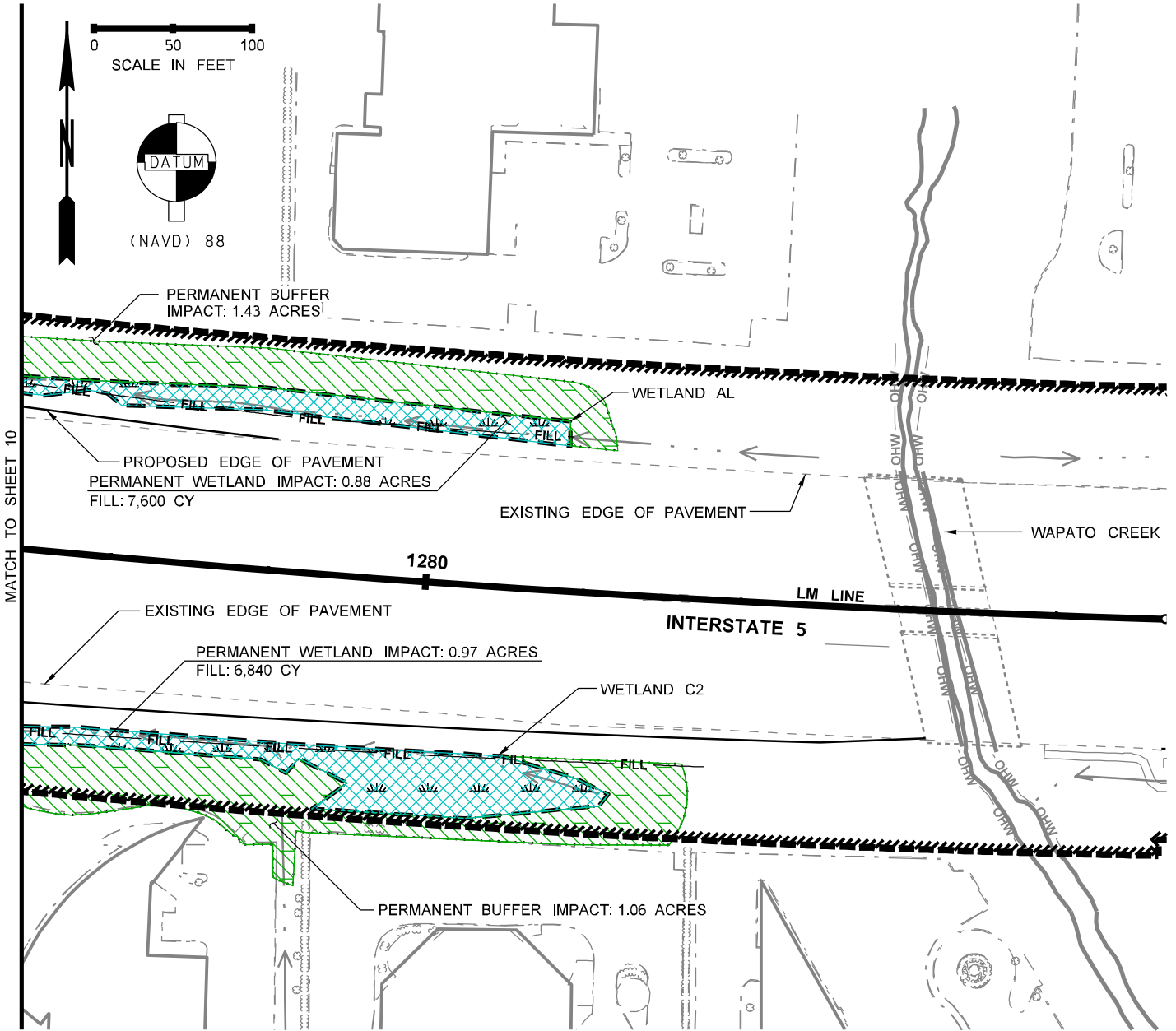
SUMMARY OF WETLAND IMPACTS						
WETLAND NUMBER	ECOLOGY WETLAND CATEGORY	WETLAND SIZE	PERMANENT WETLAND IMPACT	TEMPORARY WETLAND IMPACT	PERMANENT WETLAND BUFFER IMPACT	TEMPORARY WETLAND BUFFER IMPACT
WETLAND A	III	0.39 ACRE	0.39 ACRE	0.00 ACRE	0.48 ACRE	0.00 ACRE
WETLAND AL	IV	1.00 ACRE	0.88 ACRE	0.01 ACRE	1.43 ACRE	0.01 ACRE
WETLAND AM	III	4.15 ACRE	2.33 ACRE	0.13 ACRE	0.14 ACRE	0.01 ACRE
WETLAND B	III	0.99 ACRE	0.99 ACRE	0.00 ACRE	0.30 ACRE	0.00 ACRE
WETLAND B2	IV	1.39 ACRE	0.73 ACRE	0.02 ACRE	0.72 ACRE	0.01 ACRE
WETLAND C1	III	5.46 ACRE	2.15 ACRE	0.23 ACRE	0.42 ACRE	0.04 ACRE
WETLAND C2	III	1.81 ACRE	1.09 ACRE	0.06 ACRE	1.18 ACRE	0.03 ACRE
WETLAND D1	III	1.73 ACRE	0.38 ACRE	0.12 ACRE	0.42 ACRE	0.08 ACRE

USACE REFERENCE #:  
NWS-2014-610-DOT

**BergerABAM**  
 1301 11th Avenue, Suite 1200  
 Seattle, WA 98101  
 (206) 357-5600 FAX: (206) 357-5601

REFERENCE NUMBER: I-5  
 PORT OF TACOMA ROAD  
 INTERCHANGE IMPROVEMENTS  
 APPLICANT BY: CITY OF FIFE  
 LOCATION ADDRESS: FIFE, PIERCE CO., WA  
 DATE: 4/315 SHEET 10 OF 21

# S. 12. T. 20N. R. 3E. WM



PLAN

## LEGEND

- WETLAND
- PERMANENT WETLAND IMPACT
- TEMPORARY WETLAND IMPACT
- WETLAND BUFFER
- PERMANENT WETLAND BUFFER IMPACT
- TEMPORARY WETLAND BUFFER IMPACT
- EXISTING EDGE OF PAVEMENT
- PROPOSED EDGE OF PAVEMENT
- DITCH
- RIGHT OF WAY
- PROPOSED RETAINING WALL
- LIMITS OF FILL
- BIOFILTRATION SWALE

## SUMMARY OF WETLAND IMPACTS

WETLAND NUMBER	ECOLOGY WETLAND CATEGORY	WETLAND SIZE	PERMANENT WETLAND IMPACT	TEMPORARY WETLAND IMPACT	PERMANENT WETLAND BUFFER IMPACT	TEMPORARY WETLAND BUFFER IMPACT
WETLAND A	III	0.39 ACRE	0.39 ACRE	0.00 ACRE	0.48 ACRE	0.00 ACRE
WETLAND AL	IV	1.00 ACRE	0.88 ACRE	0.01 ACRE	1.43 ACRE	0.01 ACRE
WETLAND AM	III	4.15 ACRE	2.33 ACRE	0.13 ACRE	0.14 ACRE	0.01 ACRE
WETLAND B	III	0.99 ACRE	0.99 ACRE	0.00 ACRE	0.30 ACRE	0.00 ACRE
WETLAND B2	IV	1.39 ACRE	0.73 ACRE	0.02 ACRE	0.72 ACRE	0.01 ACRE
WETLAND C1	III	5.46 ACRE	2.15 ACRE	0.23 ACRE	0.42 ACRE	0.04 ACRE
WETLAND C2	III	1.81 ACRE	1.09 ACRE	0.06 ACRE	1.18 ACRE	0.03 ACRE
WETLAND D1	III	1.73 ACRE	0.38 ACRE	0.12 ACRE	0.42 ACRE	0.08 ACRE

USACE REFERENCE #:  
NWS-2014-610-DOT

**BergerABAM**

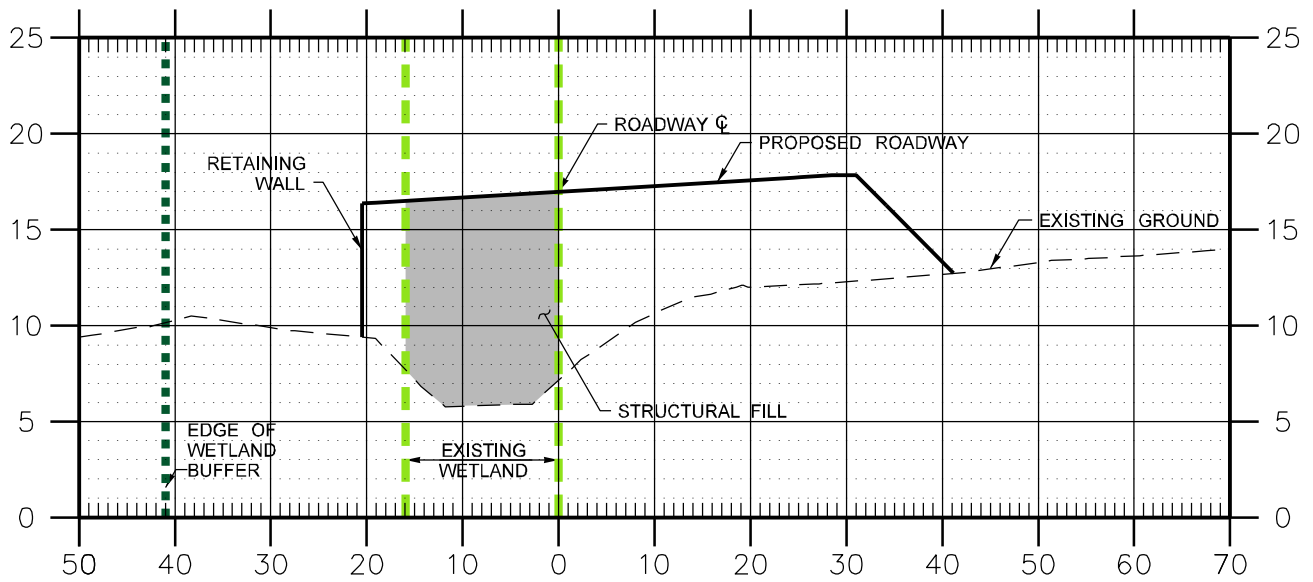
1301 Fifth Avenue, Suite 1200  
Seattle, WA 98101  
(206) 357-5600 FAX: (206) 357-5601

REFERENCE NUMBER: I-5  
PORT OF TACOMA ROAD  
INTERCHANGE IMPROVEMENTS

APPLICANT BY: CITY OF FIFE

LOCATION ADDRESS: FIFE, PIERCE CO., WA

DATE: 4/315 SHEET 11 OF 21



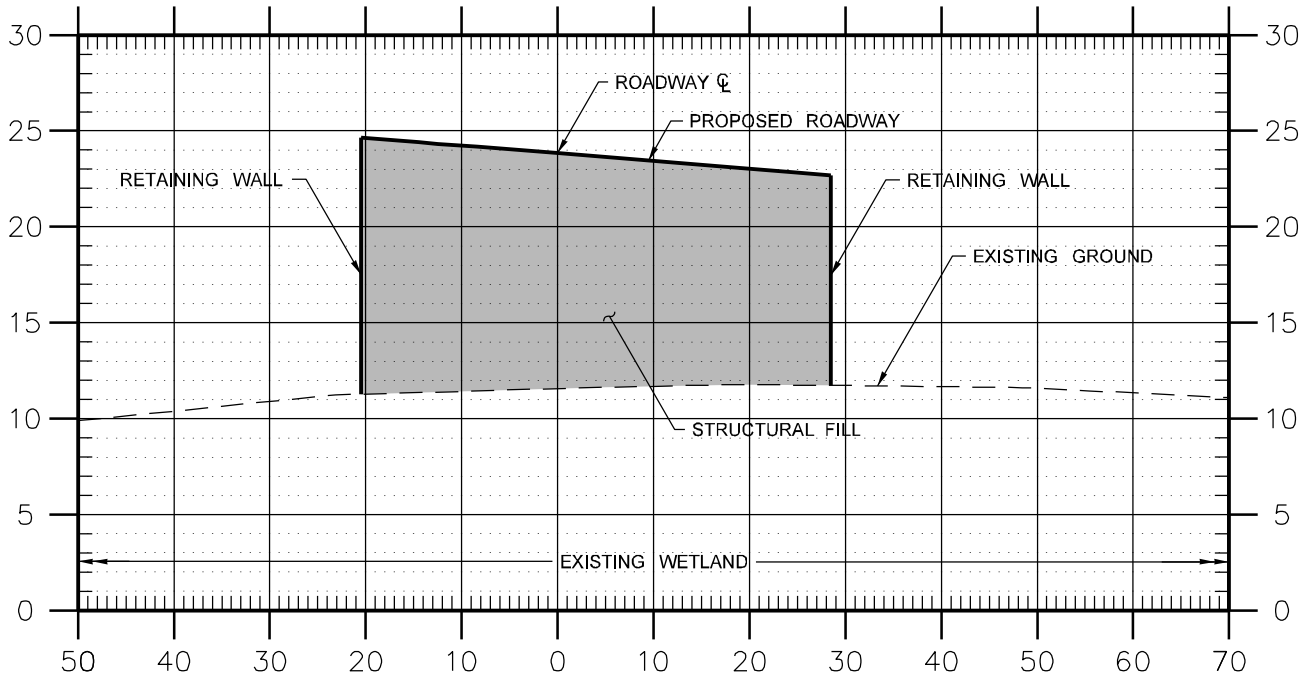
**A** SECTION FOR WETLAND B2  
**-** B 14+00

USACE REFERENCE #:  
 NWS-2014-610-DOT



REFERENCE NUMBER: I-5  
 PORT OF TACOMA ROAD  
 INTERCHANGE IMPROVEMENTS  
 APPLICANT BY: CITY OF FIFE  
 LOCATION ADDRESS: FIFE, PIERCE CO., WA  
 DATE: 4/315 SHEET 12 OF 21



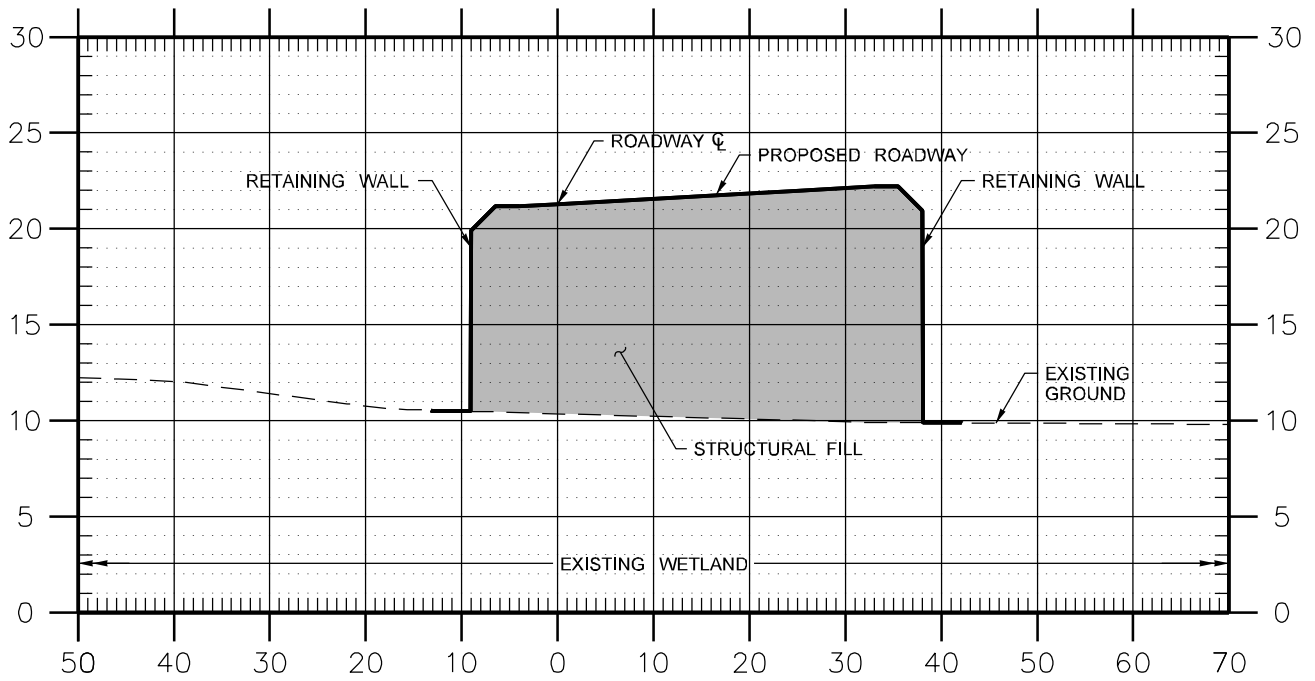


**B** SECTION FOR WETLAND D1  
**-** B 21+00

USACE REFERENCE #:  
 NWS-2014-610-DOT



REFERENCE NUMBER: I-5  
 PORT OF TACOMA ROAD  
 INTERCHANGE IMPROVEMENTS  
 APPLICANT BY: CITY OF FIFE  
 LOCATION ADDRESS: FIFE, PIERCE CO., WA  
 DATE: 4/3/15 SHEET 13 OF 21

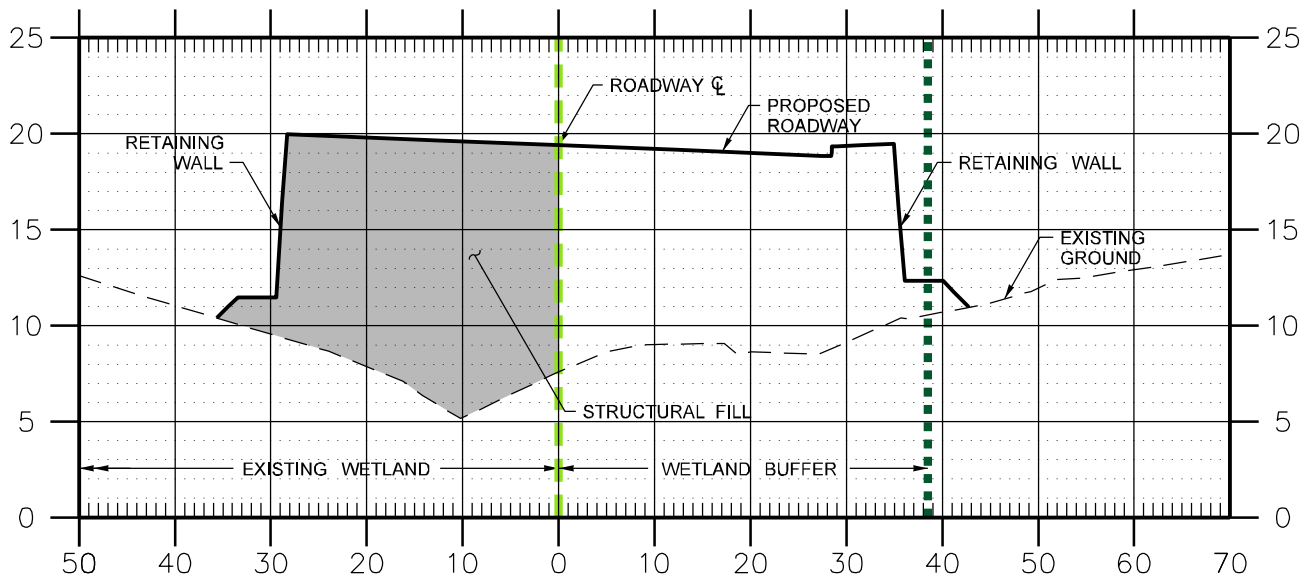


**C** SECTION FOR WETLAND C1  
**-** A 20+97

USACE REFERENCE #:  
 NWS-2014-610-DOT



REFERENCE NUMBER: I-5  
 PORT OF TACOMA ROAD  
 INTERCHANGE IMPROVEMENTS  
 APPLICANT BY: CITY OF FIFE  
 LOCATION ADDRESS: FIFE, PIERCE CO., WA  
 DATE: 4/3/15 SHEET 14 OF 21

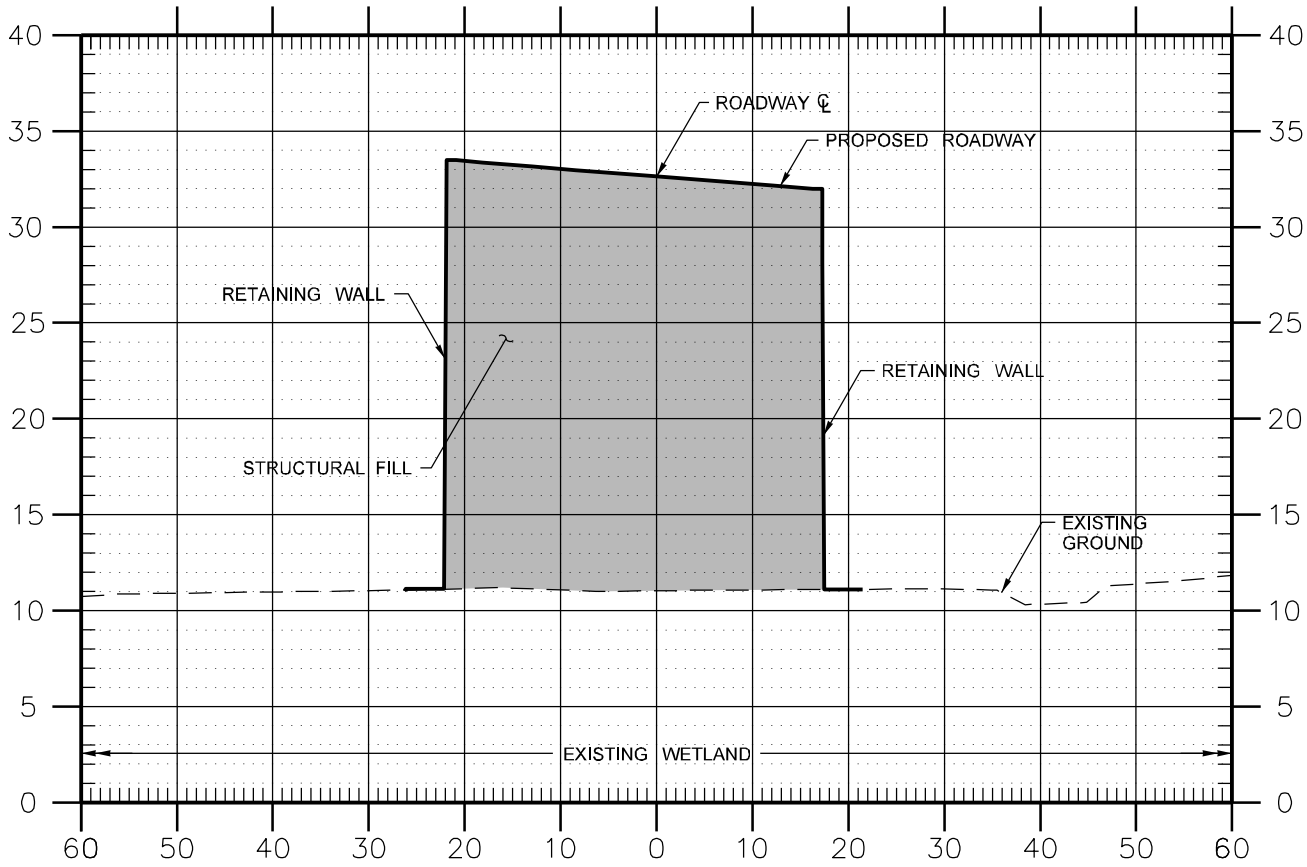


**D** SECTION FOR WETLAND AL  
**-** D 23+02

USACE REFERENCE #:  
 NWS-2014-610-DOT



REFERENCE NUMBER: I-5  
 PORT OF TACOMA ROAD  
 INTERCHANGE IMPROVEMENTS  
 APPLICANT BY: CITY OF FIFE  
 LOCATION ADDRESS: FIFE, PIERCE CO., WA  
 DATE: 4/6/15 SHEET 15 OF 21

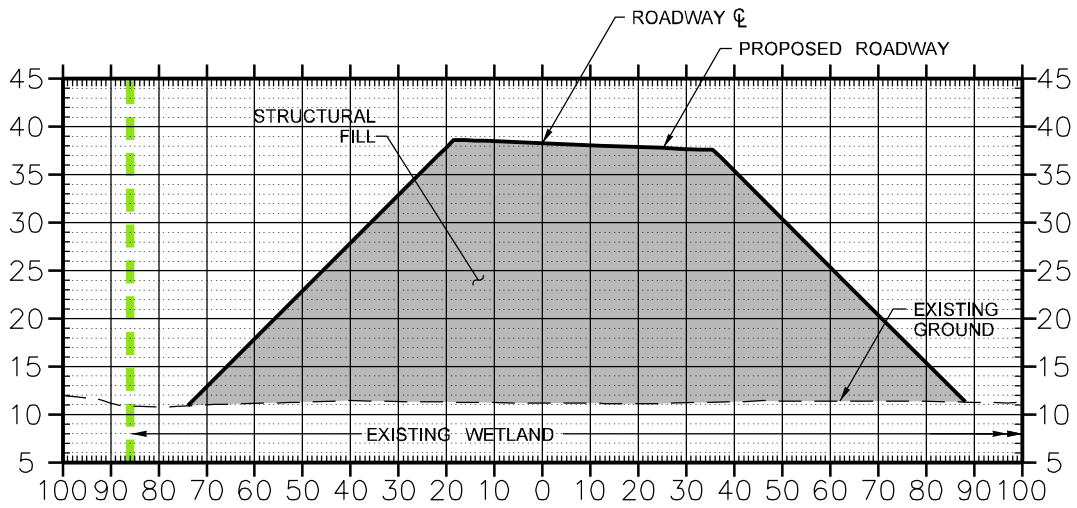


**E** SECTION FOR WETLAND AM  
**-** B 26+00

USACE REFERENCE #:  
 NWS-2014-610-DOT



REFERENCE NUMBER: I-5  
 PORT OF TACOMA ROAD  
 INTERCHANGE IMPROVEMENTS  
 APPLICANT BY: CITY OF FIFE  
 LOCATION ADDRESS: FIFE, PIERCE CO., WA  
 DATE: 4/3/15 SHEET 16 OF 21

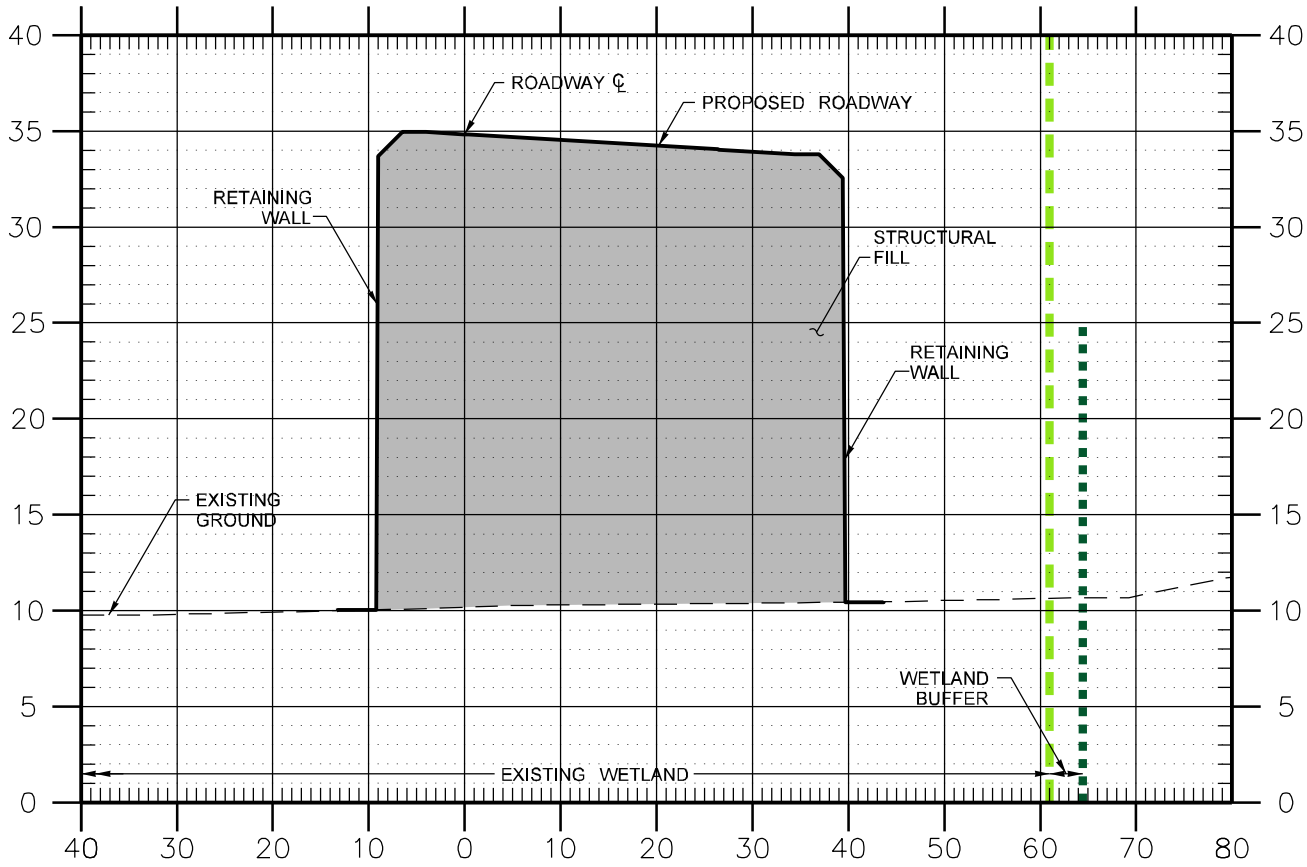


**F**  
- **A 30+35** SECTION FOR WETLAND A

USACE REFERENCE #:  
NWS-2014-610-DOT



REFERENCE NUMBER: I-5  
PORT OF TACOMA ROAD  
INTERCHANGE IMPROVEMENTS  
APPLICANT BY: CITY OF FIFE  
LOCATION ADDRESS: FIFE, PIERCE CO., WA  
DATE: 4/3/15 SHEET 17 OF 21

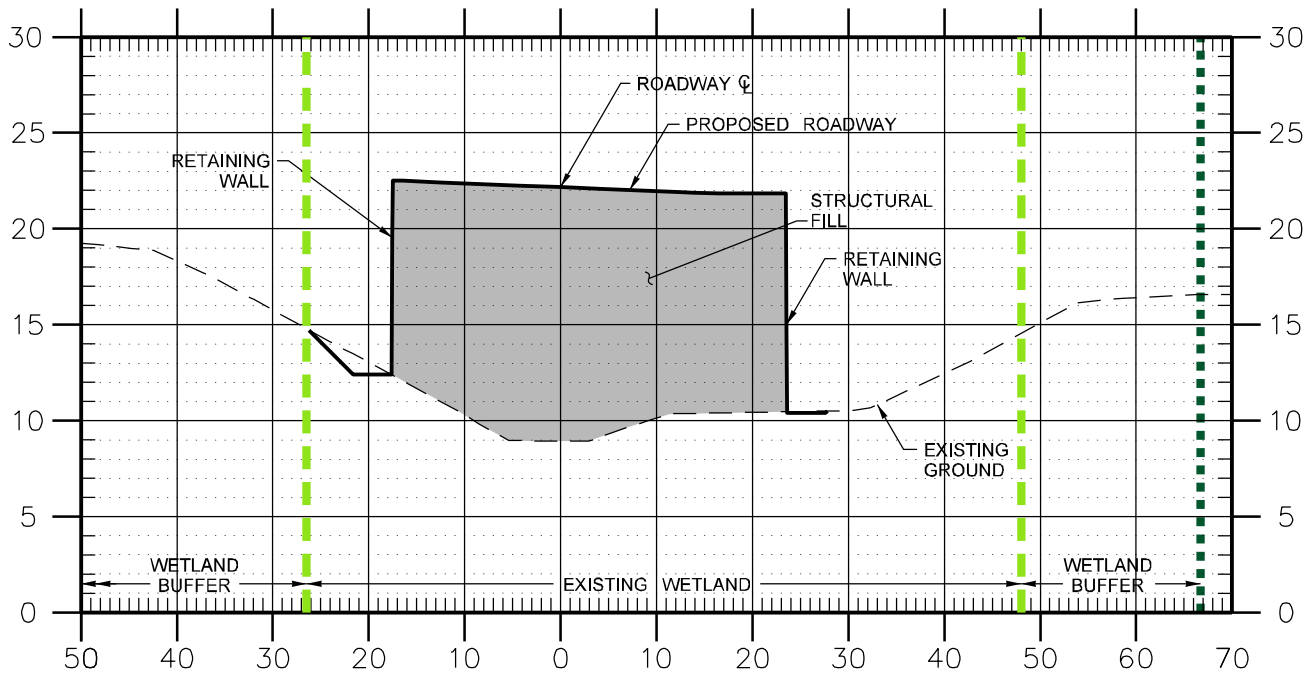


**G** SECTION FOR WETLAND B  
**-** A 33+00

USACE REFERENCE #:  
 NWS-2014-610-DOT



REFERENCE NUMBER: I-5  
 PORT OF TACOMA ROAD  
 INTERCHANGE IMPROVEMENTS  
 APPLICANT BY: CITY OF FIFE  
 LOCATION ADDRESS: FIFE, PIERCE CO., WA  
 DATE: 4/315 SHEET 18 OF 21



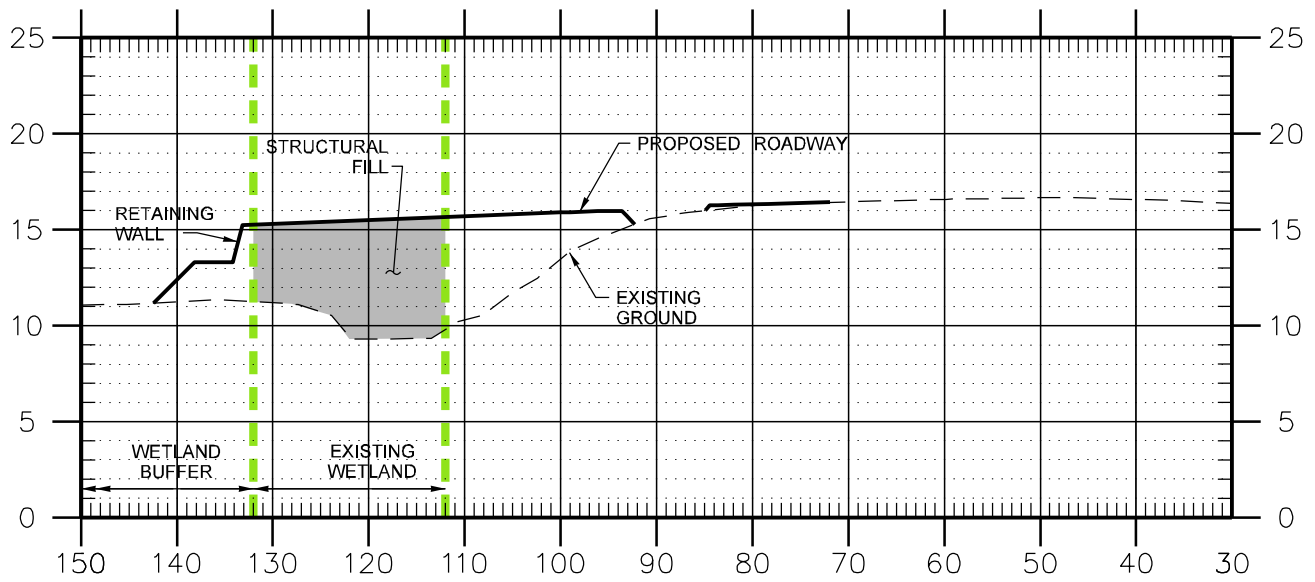
**H**  
- SECTION FOR WETLAND C2  
**D 12+33**

USACE REFERENCE #:  
NWS-2014-610-DOT



REFERENCE NUMBER: I-5  
PORT OF TACOMA ROAD  
INTERCHANGE IMPROVEMENTS  
APPLICANT BY: CITY OF FIFE  
LOCATION ADDRESS: FIFE, PIERCE CO., WA  
DATE: 4/3/15 SHEET 19 OF 21



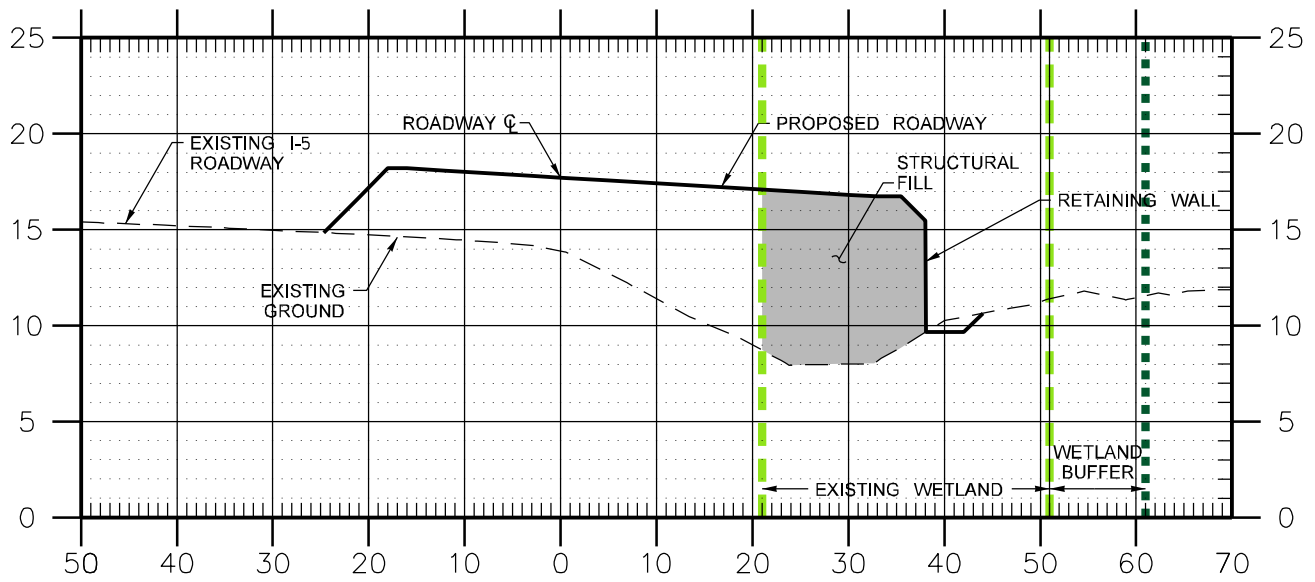


**SECTION FOR WETLAND AL**  
**LM 1269+00**

USACE REFERENCE #:  
 NWS-2014-610-DOT



REFERENCE NUMBER: I-5  
 PORT OF TACOMA ROAD  
 INTERCHANGE IMPROVEMENTS  
 APPLICANT BY: CITY OF FIFE  
 LOCATION ADDRESS: FIFE, PIERCE CO., WA  
 DATE: 4/3/15 SHEET 20 OF 21



**J** SECTION FOR WETLAND C2  
**-** A 38+00

USACE REFERENCE #:  
 NWS-2014-610-DOT



REFERENCE NUMBER: I-5  
 PORT OF TACOMA ROAD  
 INTERCHANGE IMPROVEMENTS  
 APPLICANT BY: CITY OF FIFE  
 LOCATION ADDRESS: FIFE, PIERCE CO., WA  
 DATE: 4/6/15 SHEET 21 OF 21