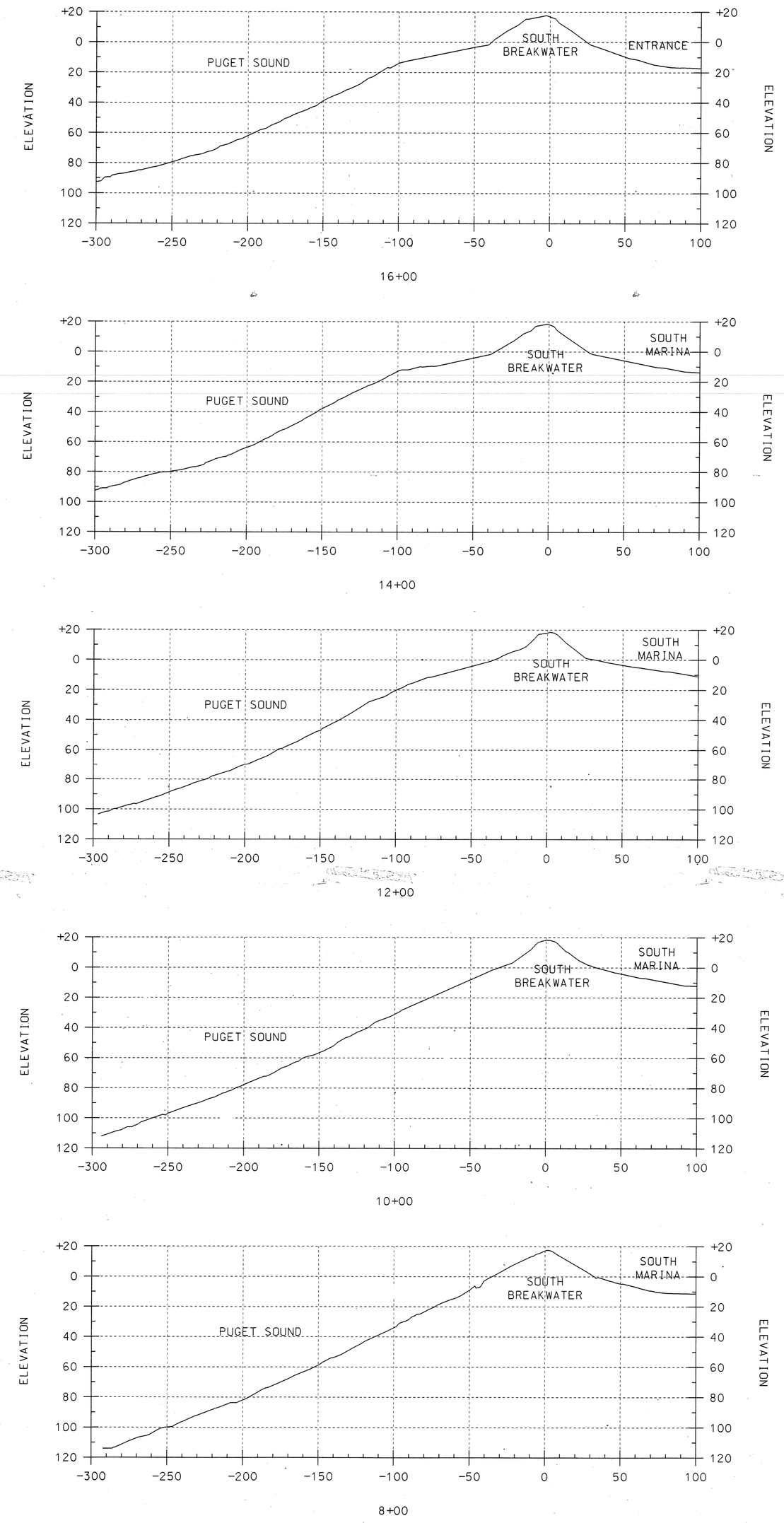

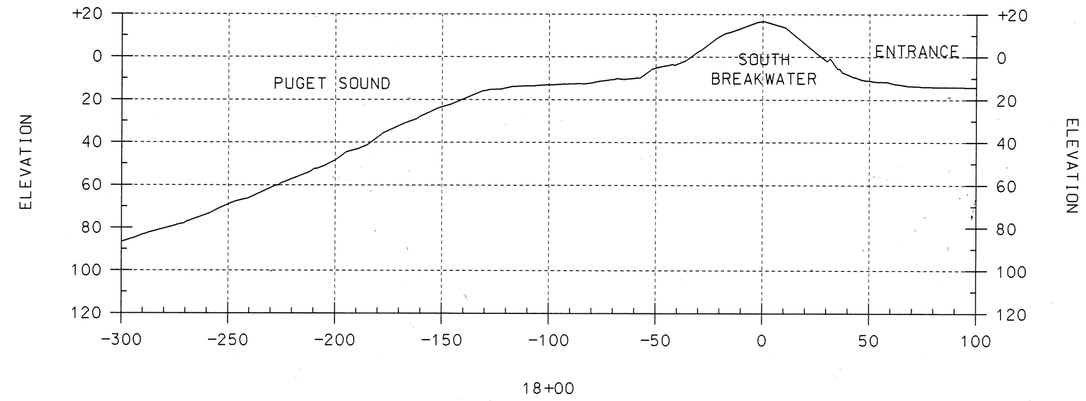

NOTES:

1. SOUNDINGS AND ELEVATIONS ARE IN FEET AND REFER TO THE PLANE OF MEAN LOWER LOW WATER, NOS.
2. HORIZONTAL CONTROL BASED ON LAMBERT GRID PROJECTION FOR WASHINGTON NORTH ZONE, NAD83/91.
3. THE INFORMATION DEPICTED ON THIS MAP REPRESENTS THE RESULTS OF SURVEYS MADE ON THE DATES INDICATED AND CAN ONLY BE CONSIDERED AS INDICATING THE GENERAL CONDITIONS EXISITNG AT THAT TIME.
4. THE SOUTH BREAKWATER FROM STATION 0+00 TO 18+50 IS FEDERALLY MAINTAINED. A 65-FOOT BREAKWATER EXTENSION IS NON-FEDERAL.
5. BASE MAP PREPARED FROM AERIAL PHOTOGRAPHY, FLOWN 3 JUNE 1996, BY SURVEY BRANCH, SEATLLE DISTRICT, CORPS OF ENGINEERS.
6. SOUNDINGS TAKEN ABOVE THE DATUM PLANE ARE PREFIXED WITH (+) SIGN.
7. CONDITION SURVEY: 6, 12-14 JUNE 1996. (SURVEY FILE: 96-ED-001)
8. CONTOUR ARE AT 2 FOOT INTERVALS.

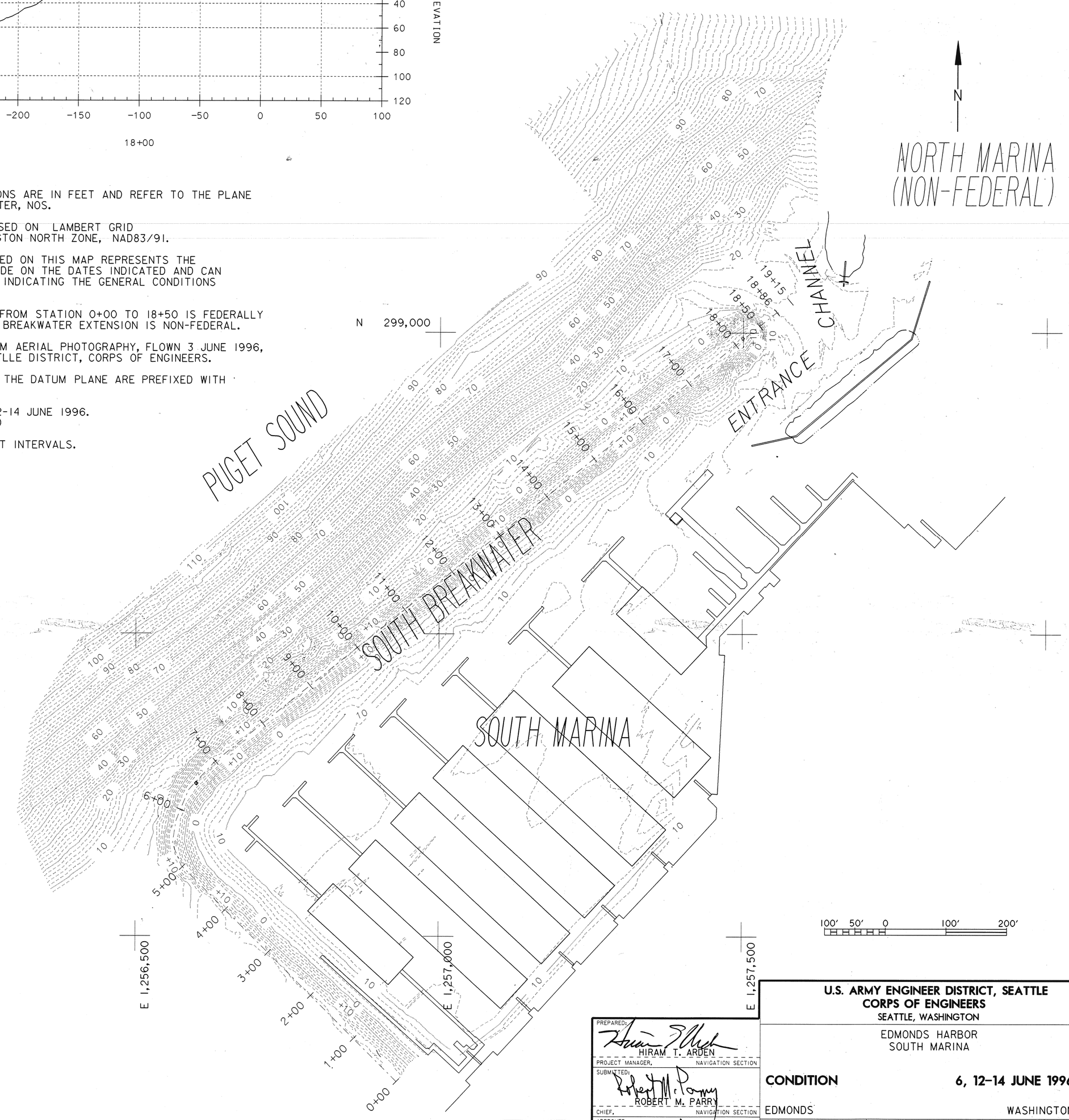

REVISIONS				
SYMBOL	ZONE	DESCRIPTION	DATE	BY

PREPARED: HIRAM T. ARDEN, PROJECT MANAGER, NAVIGATION SECTION
SUBMITTED: ROBERT M. PARRY, CHIEF, NAVIGATION SECTION
APPROVED: BRIAN R. APPLEBURY, P.E., CHIEF, OPERATIONS DIVISION

U.S. ARMY ENGINEER DISTRICT, SEATTLE
CORPS OF ENGINEERS
SEATTLE, WASHINGTON

EDMONDS HARBOR
SOUTH MARINA

CONDITION **6, 12-14 JUNE 1996**

EDMONDS WASHINGTON

SURVEYED BY: PLOTTED BY: NKS CHECKED BY: EEN
FILE NO. E-16-1-38
PLATE D
DATE: EEN
SCALE: 1"=100'
SHEET 1 OF 1

DATE AND TIME PLOTTED: 08-OCT-1997 10:53 DESIGN FILE: J:\ind\ed\oandm\e1601038\edmonds.dgn

E 16 1 38 1/1