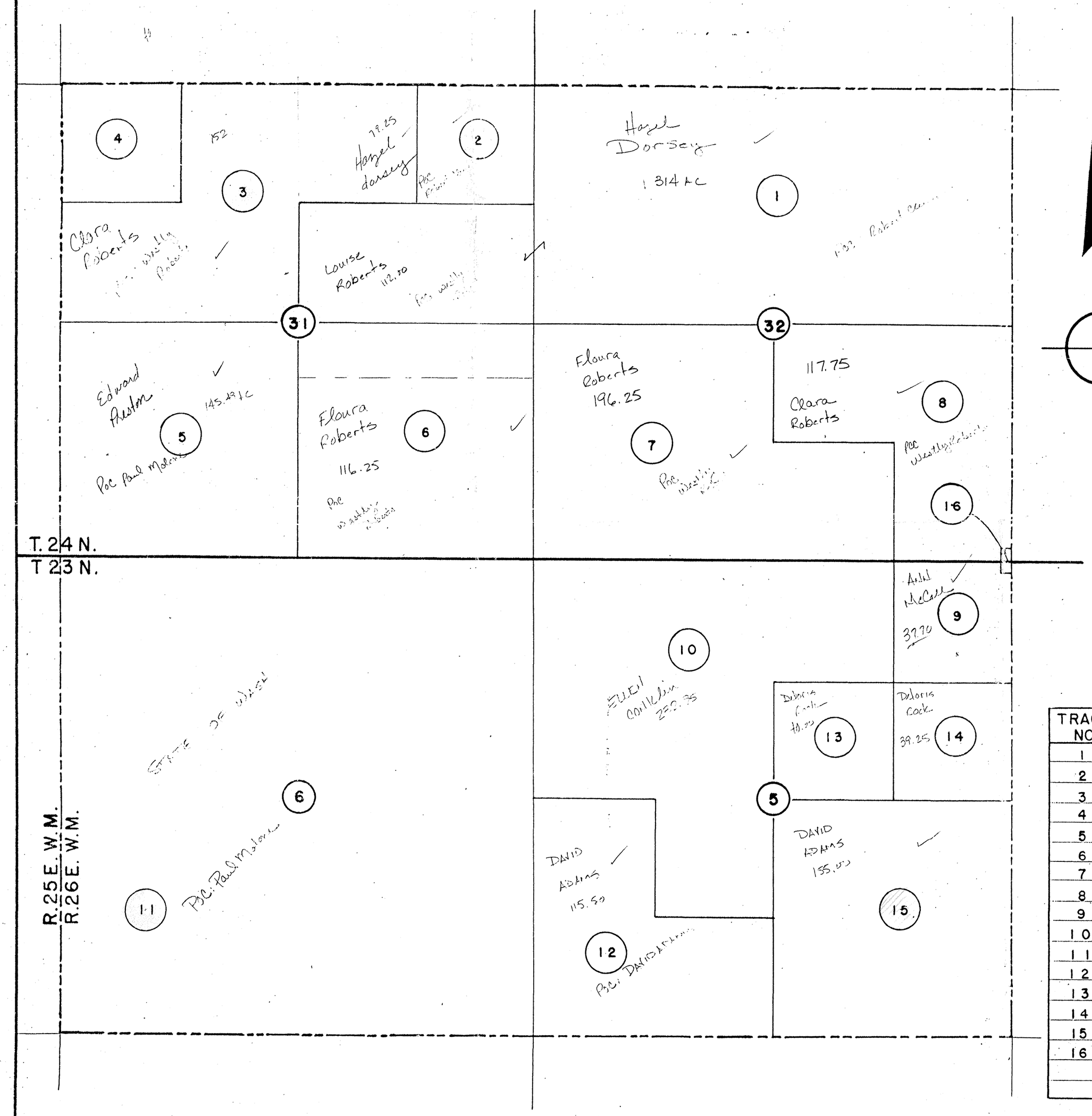



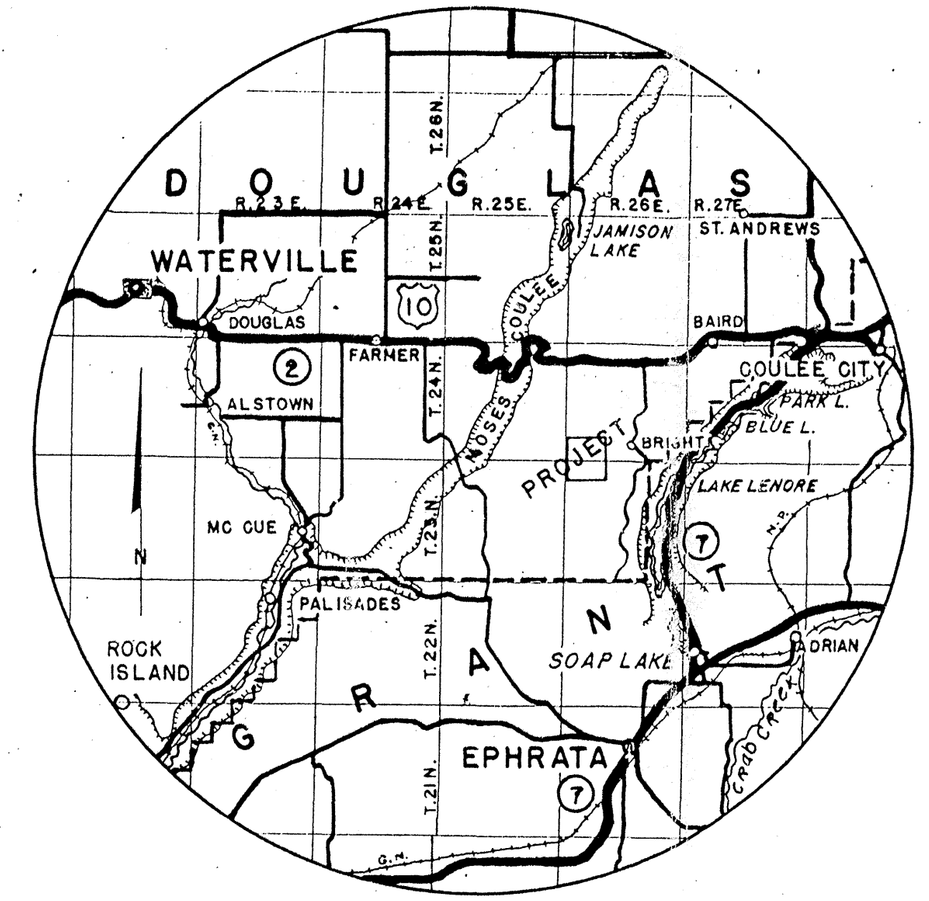

VICINITY MAP

— SCALE —

10M 5M 0 10M

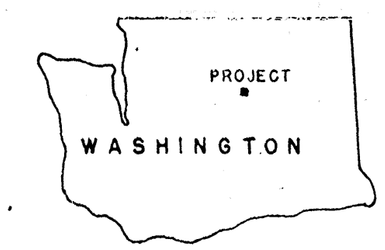

INDEX MAP

14 June 1943

DATE OF DIRECTIVE : 16 JULY 1943

TRACT NO.	LEASE VENDOR	TRACT ACRES	LEASE NO.
1	DAVID T. DORSEY	391.00	W04-193 ENG 4214
2	SARAH MAY HOWARD ET AL	38.00	" " " 1766
3	HAROLD HERSHNER	151.00	" " " 2434
4	SARAH MAY HOWARD ET AL	38.00	" " " 1766
5	ORILLA E. MINOR EST.	144.00	" " " 3515
6	SARAH MAY HOWARD ET AL	151.00	" " " 1766
7	HYPOTHEEK LAND CO.	195.00	" " " 1820
8	G.H. ROBERTS	117.00	" " " 4219
9	J.M.G. WILSON	37.00	" " " 2755
10	JOHN D. PRESTON ET AL	232.00	" " " 4271
11	WILLIAM MALONE ET AL	615.12	" " " 4271
12	C.W. ADAMS ET UX	116.00	" " " 1818
13	HAYO BUSE ET UX	40.00	" " " 1866
14	" " " "	38.00	" " " 1866
15	BARBARA C. KERMODE ET VIR	155.00	" " " 3138
16	DOUGLAS COUNTY	2.00	" " " 1761
		24 6 0.12	

200.1f

FINAL LEASED PROJECT
(TYPE OF MAP)

STATE WASHINGTON
COUNTY DOUGLAS
DIVISION PACIFIC
DISTRICT SEATTLE
SERVICE COMMAND NO. NINE
USING AGENCY EPHRATA AIR-BASE
26 MILES S.E. OF WATERVILLE
14 MILES N. OF EPHRATA

— TRANSPORTATION FACILITIES —

G.N. & N.P. RAILROAD
2 & 7 STATE ROAD
10 FEDERAL ROAD
AIRLINE

— LAND AREA —

ACRES OWNED BY W.D.
ACRES LEASED BY W.D. 2,460.00 12
ACRES LEASED FROM W.D.
ACRES TRANSFERRED TO W.D.
ACRES DONATED TO W.D.

— DISPOSALS —

ACRES SOLD
ACRES TRANSFERRED
ACRES EXCHANGED
ACRES OTHERWISE

— LEGEND —

BOUNDARY LINE
STATE OR PROVINCE LINE
COUNTY LINE
CIVIL DISTRICT PRECINCT
LAND-GRANT LINE
CITY, VILLAGE, OR BOROUGH
CEMETERY, SMALL PARK, ETC.
TOWNSHIP LINE
SECTION LINE

— Scale —

0 1/8 M 1/4 M 1/2 M
6" = 1 MILE

PBR#4

WAR DEPARTMENT, O.C.E.
CONSTRUCTION DIVISION

REAL ESTATE

EPHRATA PATTERN BOMBING RANGE

MILITARY RESERVATION

RECOMMENDED: Joseph F. Clark, Engineering Aide DATE 7 Aug '44
APPROVED: John B. Lonergan, Capt. C.E., Chief, Seattle Sub-Office DATE 8 Sept. '44

COMPILED: J.F.C. TRACED: C.M.B. CHECKED: J.F.C.

DATE	BY	REVISIONS	APPROVED

SHEETS: 1 OF 1 DRAWING NO. SE RE 22

CR-Form-177B

F10WA057901_01.04_0001_p
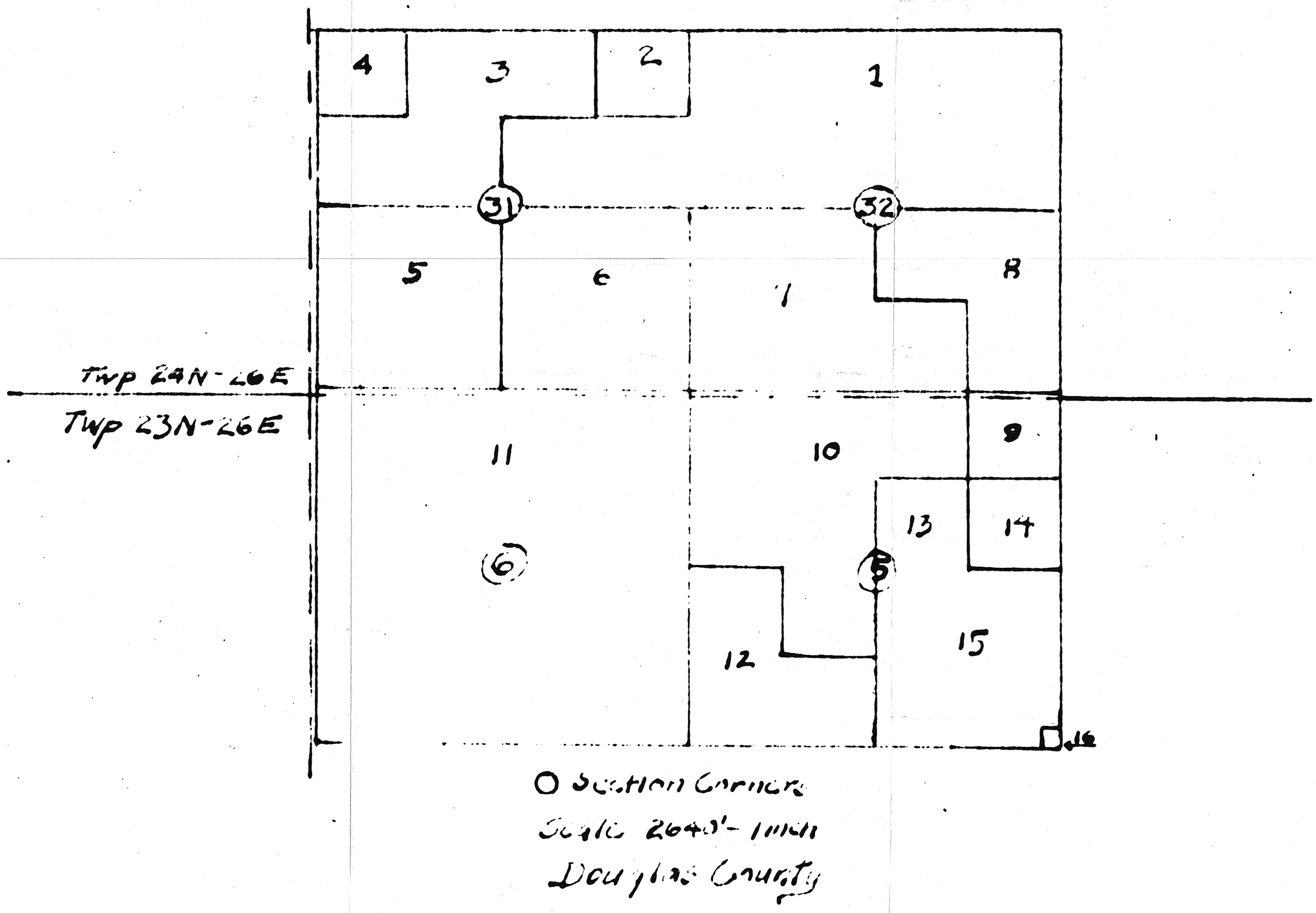
EPHRATA PATTERN BOMBING RANGE