Map 1, Page 1 of 3 H. Doc. 63-1112

WAR DEPARTMENT.

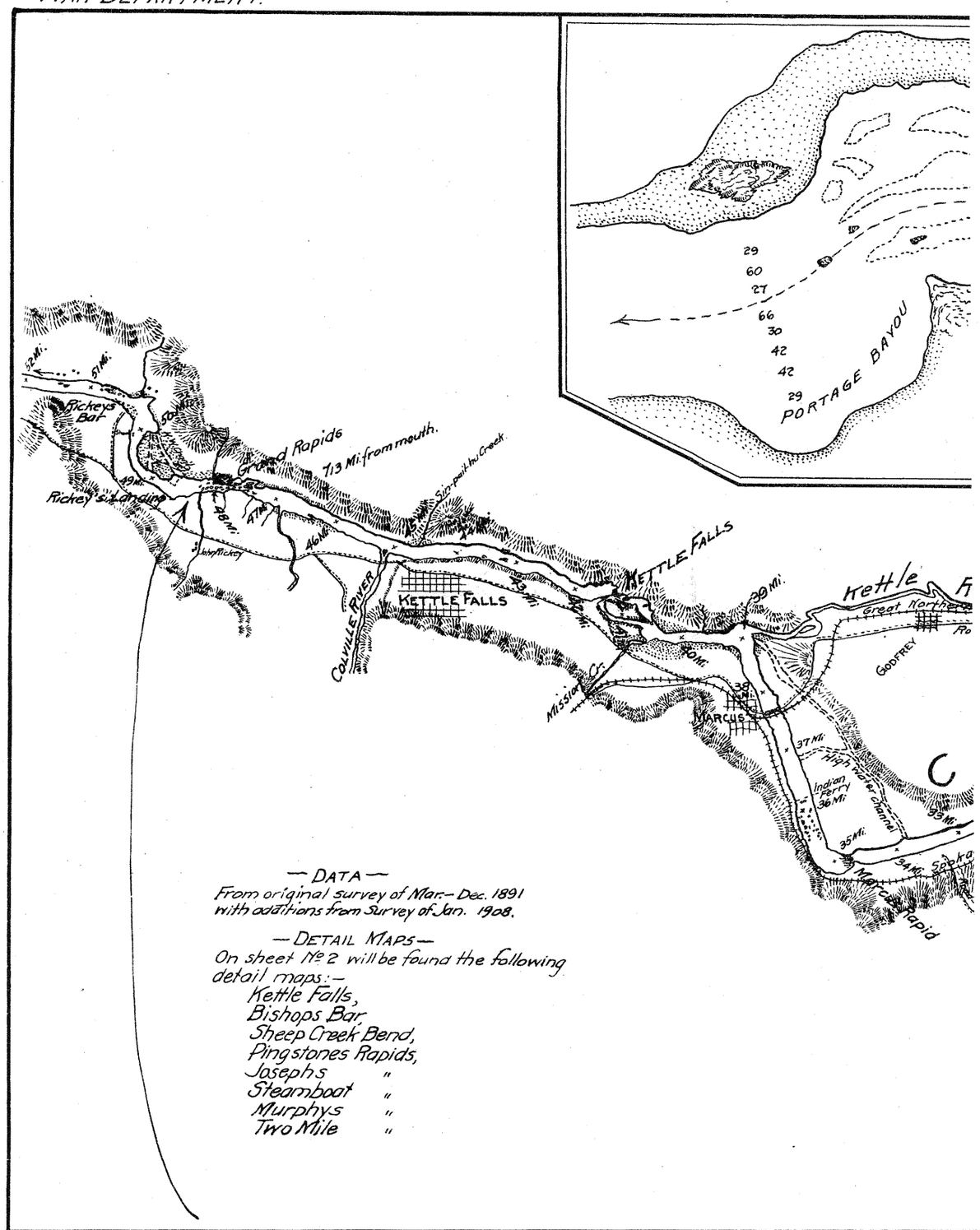

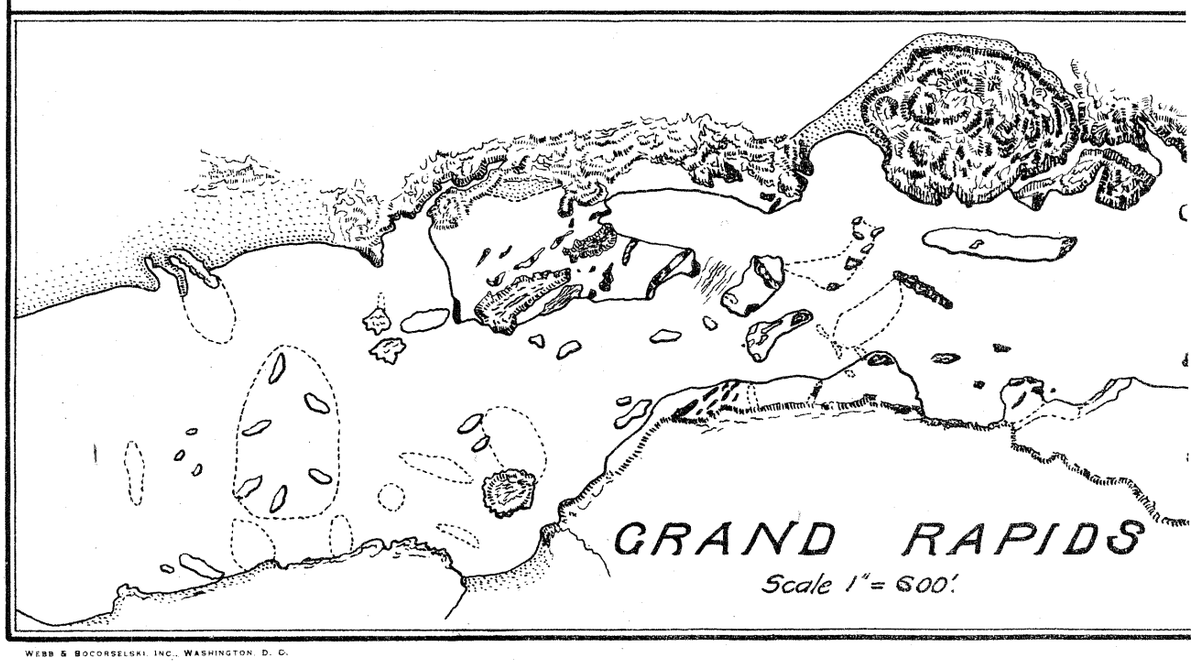

WEBB & BOCORSELSKI, INC., WASHINGTON, D. C.

Map 1, Page 2 of 3

MENT.

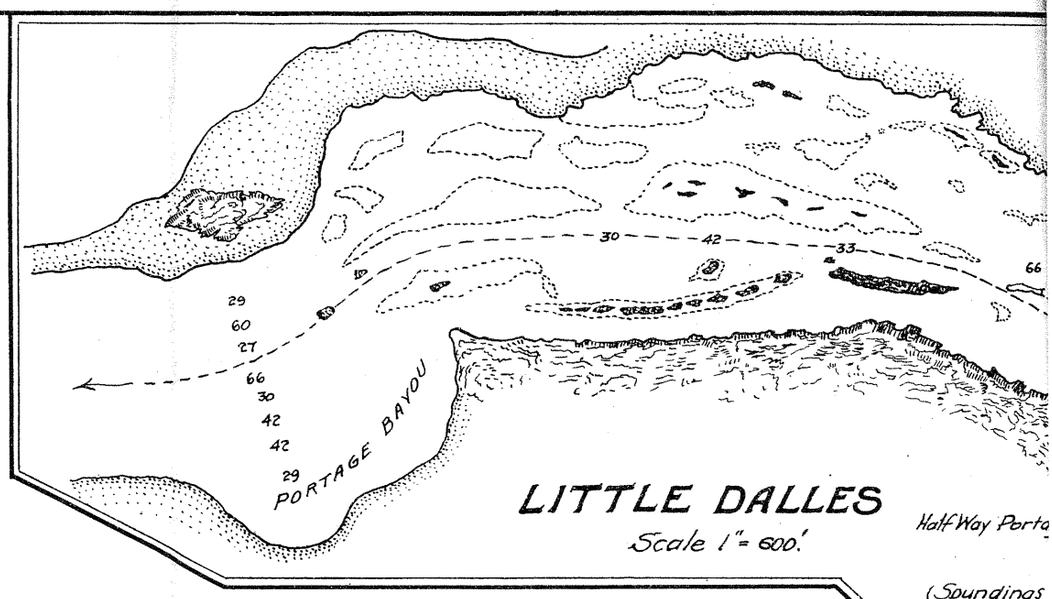

LITTLE DALLES
Scale 1" = 600'.

Half Way Porta

(Soundings below lon of the ri

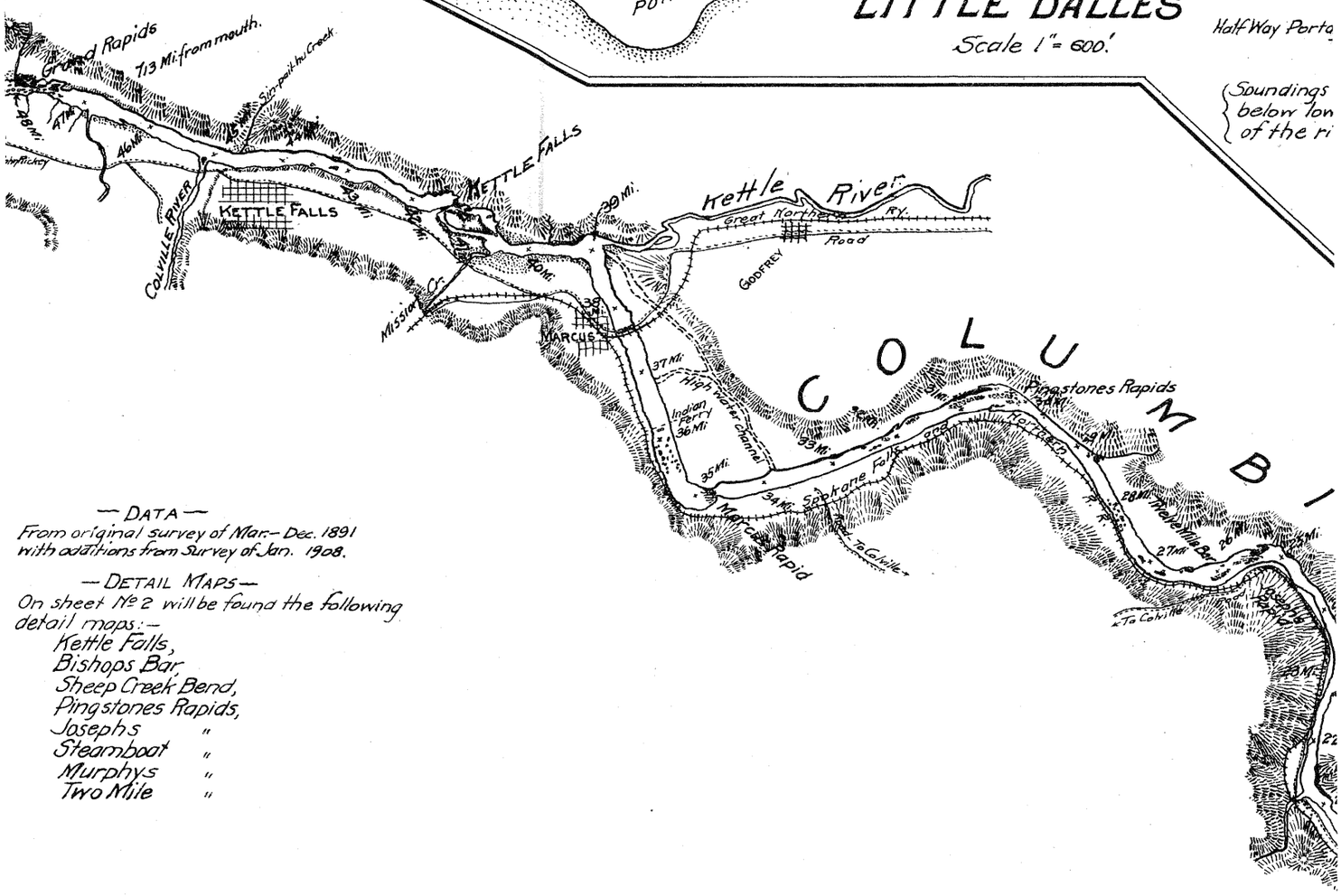

— DATA —
From original survey of Mar.– Dec. 1891 with additions from Survey of Jan. 1908.

— DETAIL MAPS —
On sheet No 2 will be found the following detail maps:–
Kettle Falls,
Bishops Bar,
Sheep Creek Bend,
Pingstones Rapids,
Josephs "
Steamboat "
Murphys "
Two Mile "

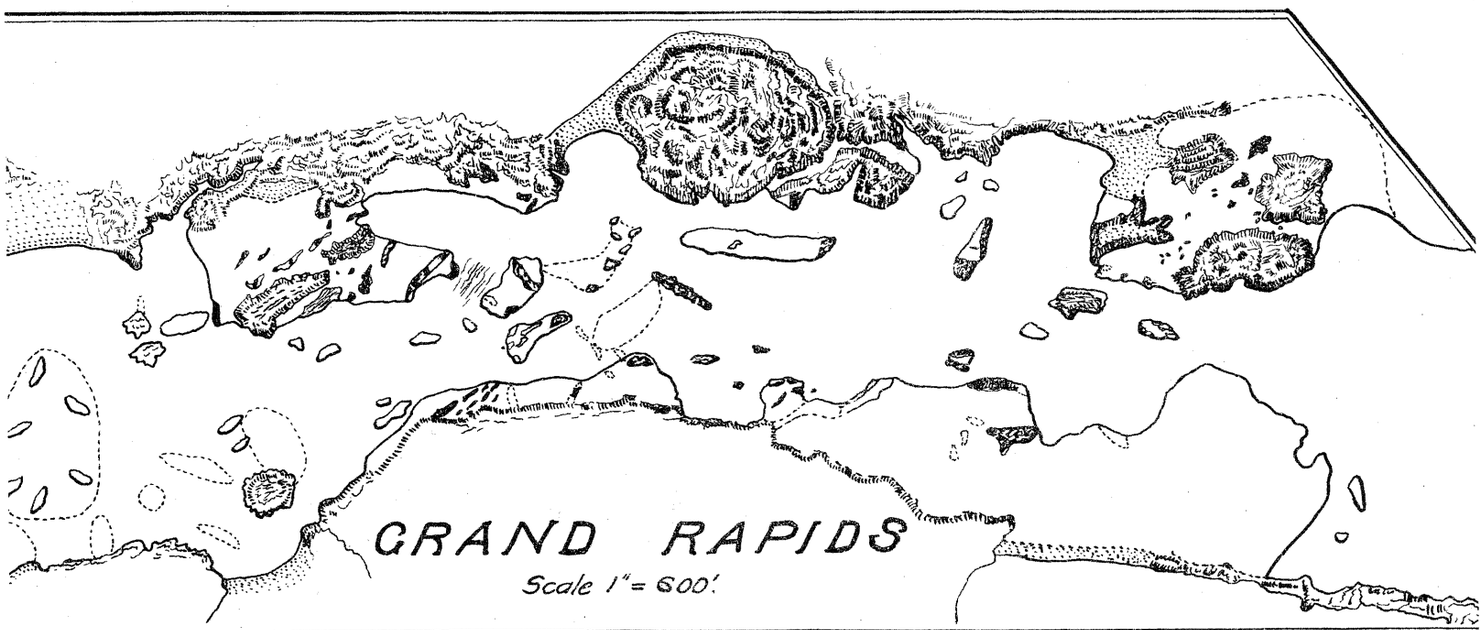

GRAND RAPIDS
Scale 1" = 600'.

N. D. C.

Map 1, Page 3 of 3

CORPS OF ENGINEERS, U.S. ARMY.

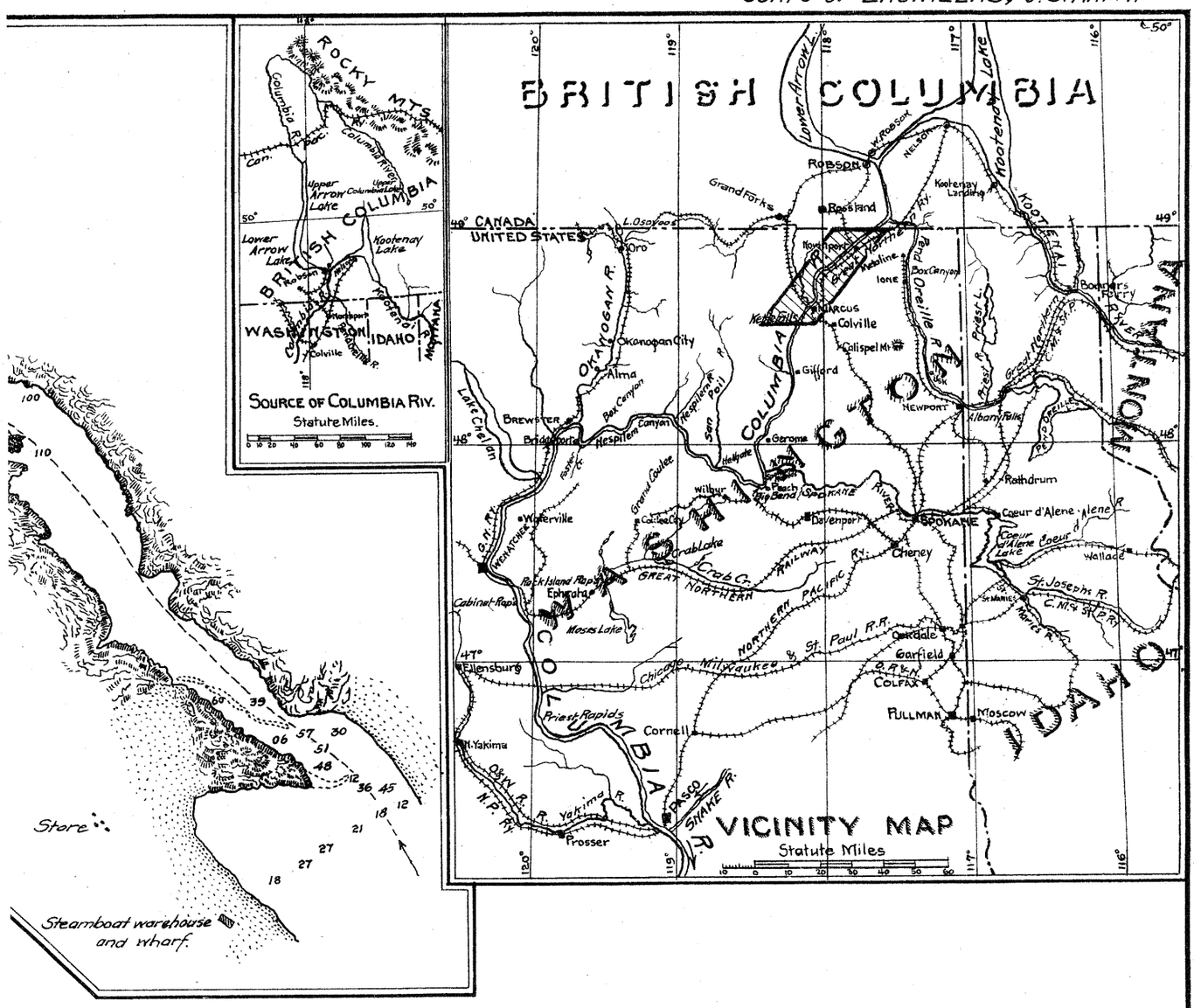

EXAMINATION OF UPPER COLUMBIA RIVER

FROM GRAND RAPIDS TO THE INTERNATIONAL BOUNDARY.

Prepared under direction of Major J. B. CAVANAUGH, Corps of Engineers, U.S. Army, by Capt. A. R. Ehrnbeck, Corps of Engineers, U.S.A.

Scale of General Map, - 1" = 12000'.

Scale of Detail Maps, - 1" = 600'.

—IN TWO SHEETS — SHEET No 1.—

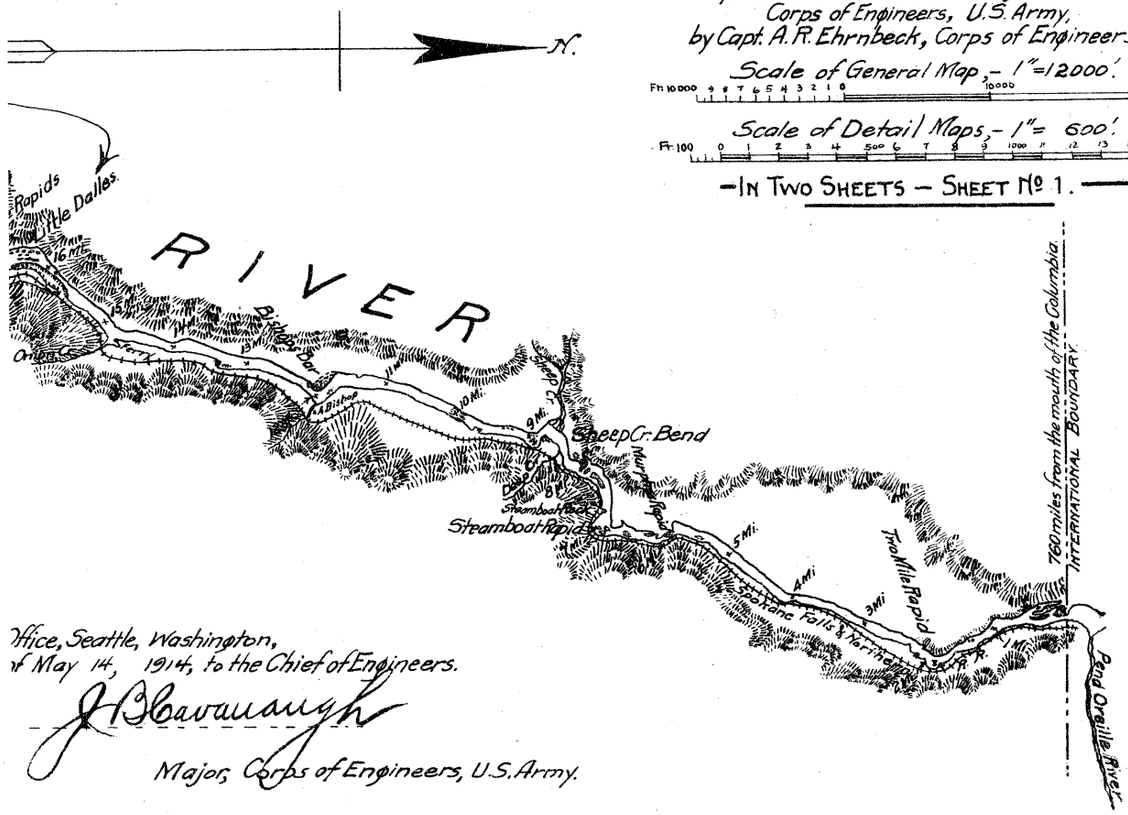

Office, Seattle, Washington,
of May 14, 1914, to the Chief of Engineers.

J B Cavanaugh

Major, Corps of Engineers, U.S. Army.

R.A. Davis, Jr. Engr.-Del.

House Doc. No. 1112; 63d Cong., 2d Sess.