WAR DEPARTMENT.

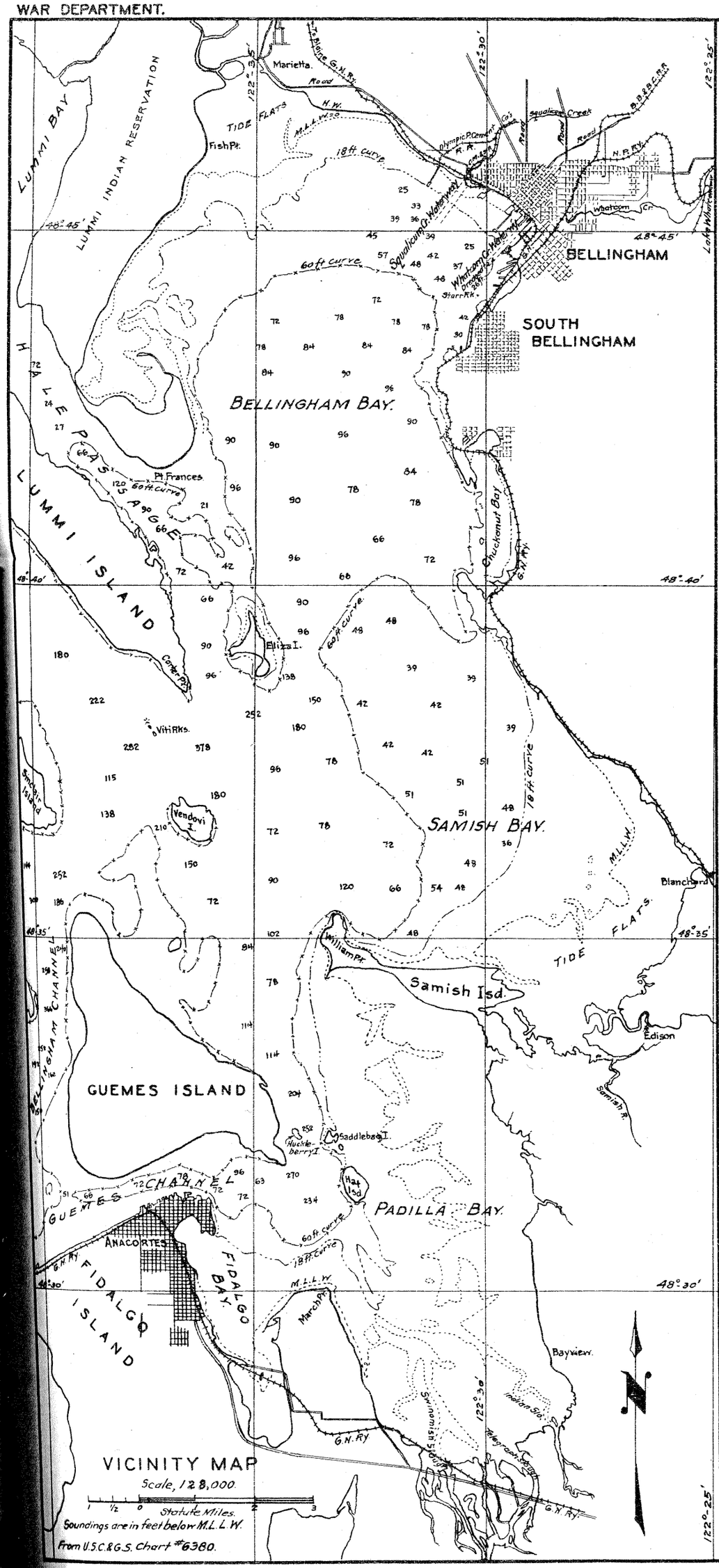

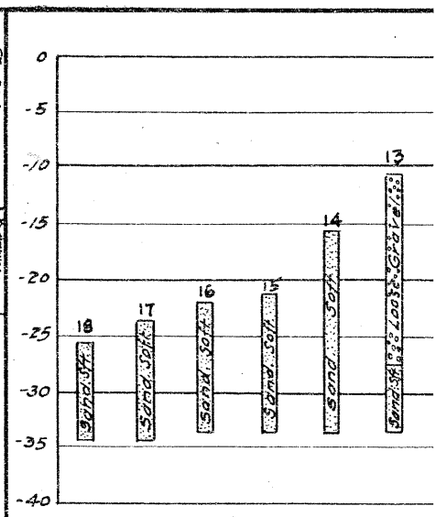

RECORD OF BORINGS WI

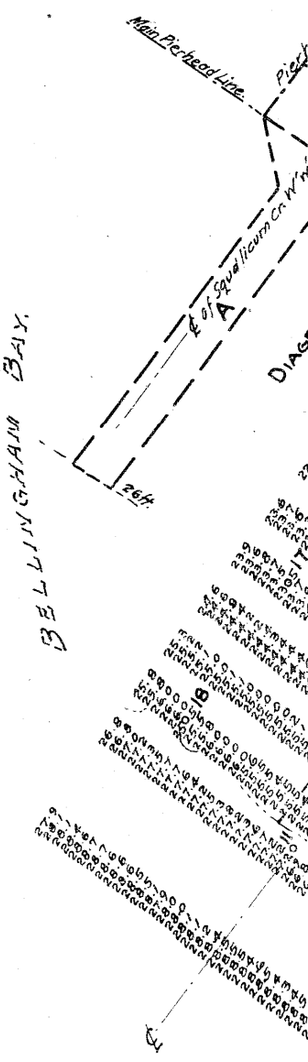

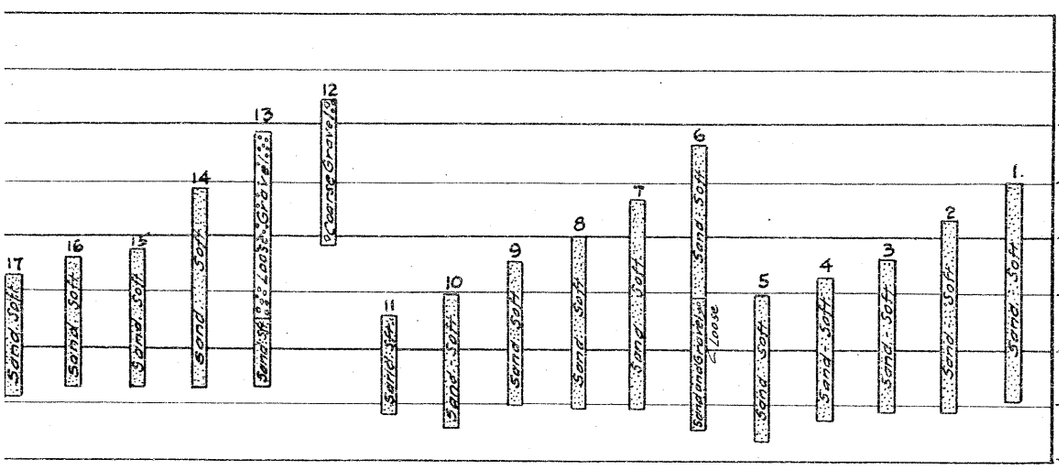

RECORD OF BORINGS WITH WATER JET, $1\frac{1}{2}''$ PIPE, 125 LBS. PRESSURE.

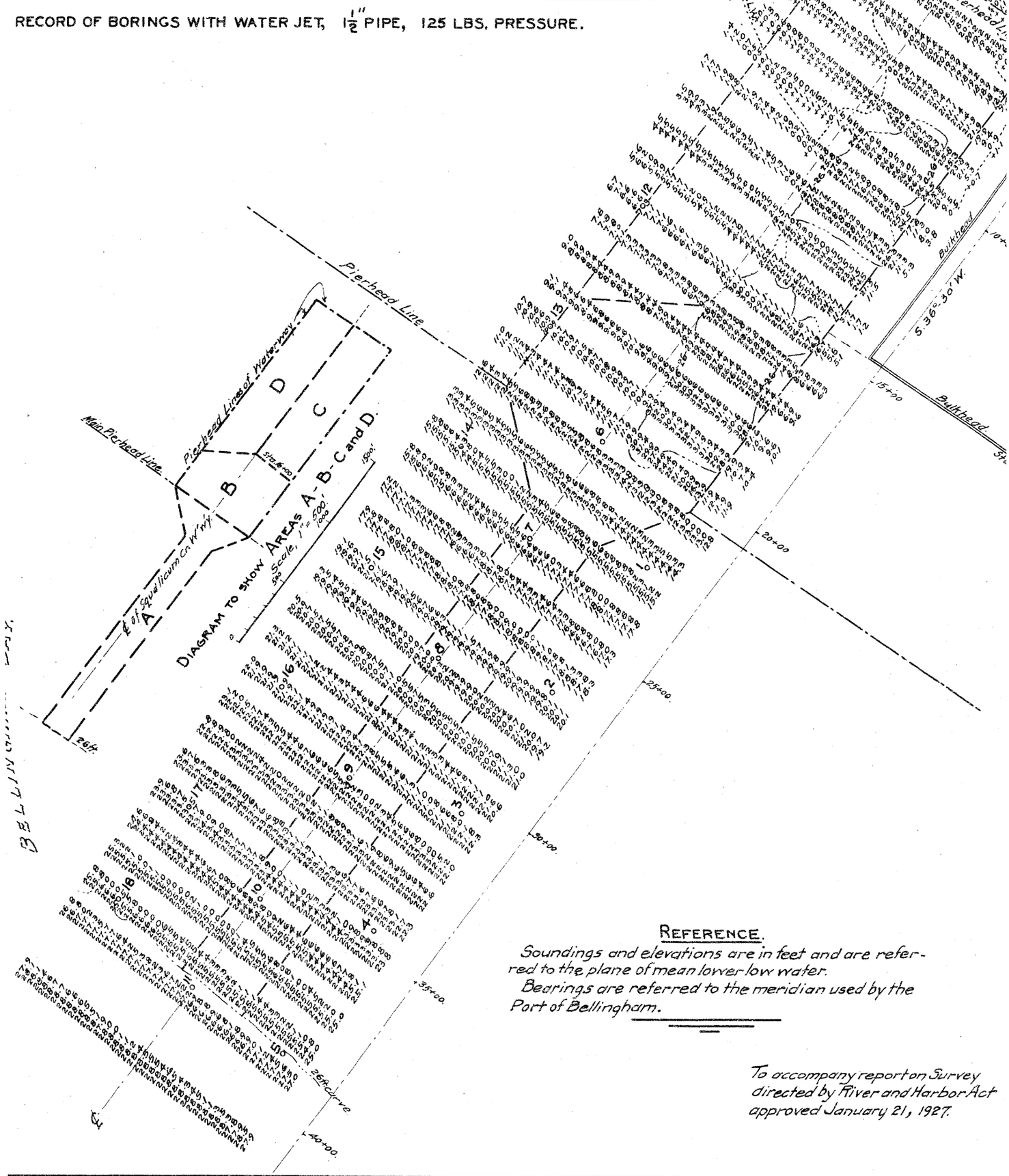

REFERENCE.

Soundings and elevations are in feet and are referred to the plane of mean lower low water.

Bearings are referred to the meridian used by the Port of Bellingham.

To accompany report on Survey directed by River and Harbor Act approved January 21, 1927.

CORPS OF ENGINEERS, U. S. ARMY.

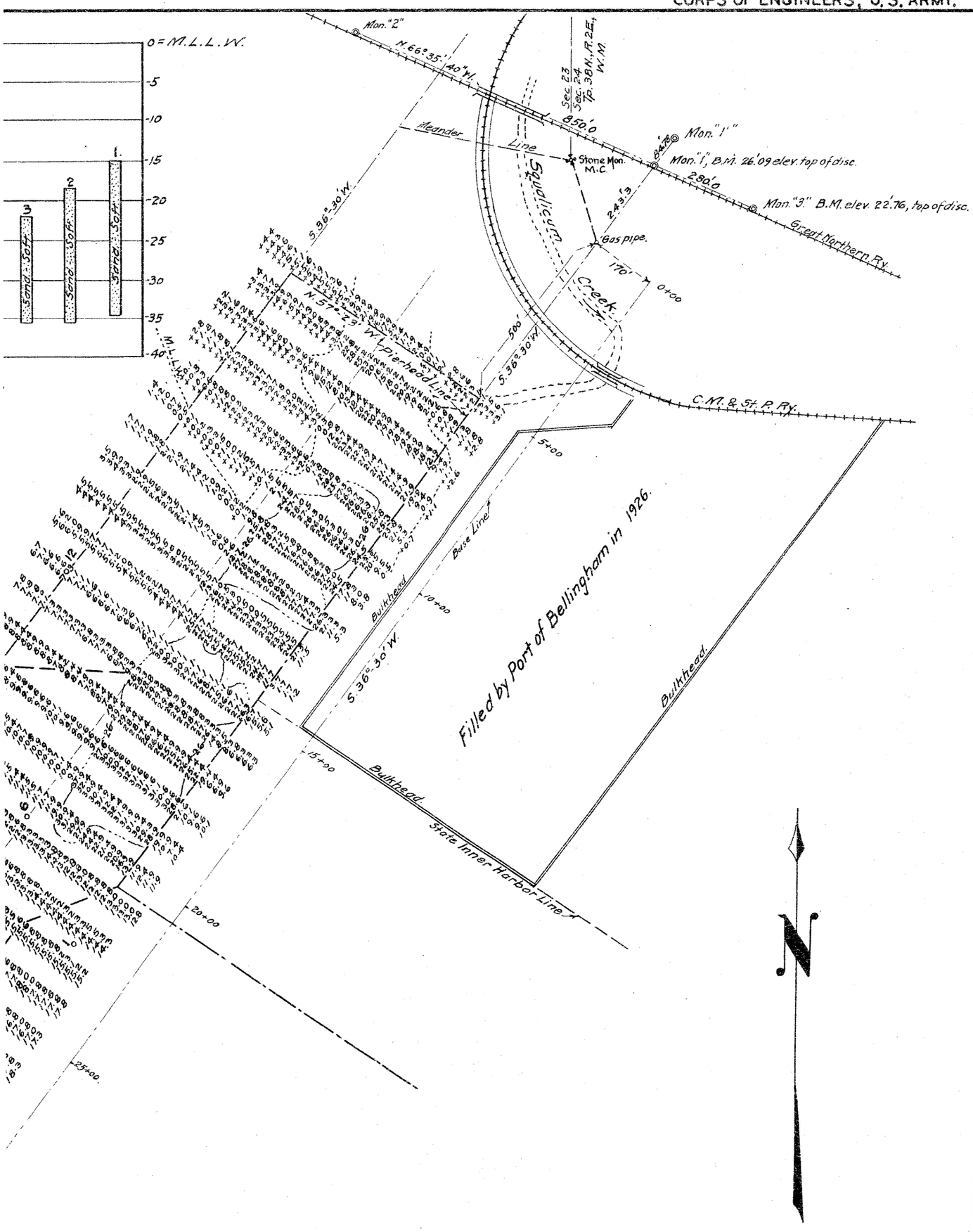

REFERENCE.

ngs and elevations are in feet and are refer-
e plane of mean lower low water.
ns are referred to the meridian used by the
ellingham.

To accompany report on Survey directed by River and Harbor Act approved January 21, 1927.

BELLINGHAM HARBOR, WASH.

SQUALICUM CREEK WATERWAY.

IN ONE SHEET. SCALE, 1" = 320'

0 1 2 3 4 5 600 7 8 9 1000 ft.

U.S. Engineer Office, Seattle, Washington, October 6, 1927.

Submitted: H. M. Baker, Civil Engineer.

Submitted: Jas. S. Butler, Major, Corps of Engineers.

Surveyed by F.S.G.
Drawn by R.A.D.

FILE: E/9/1/36.

Transmitted with report dated November 22, 1927.