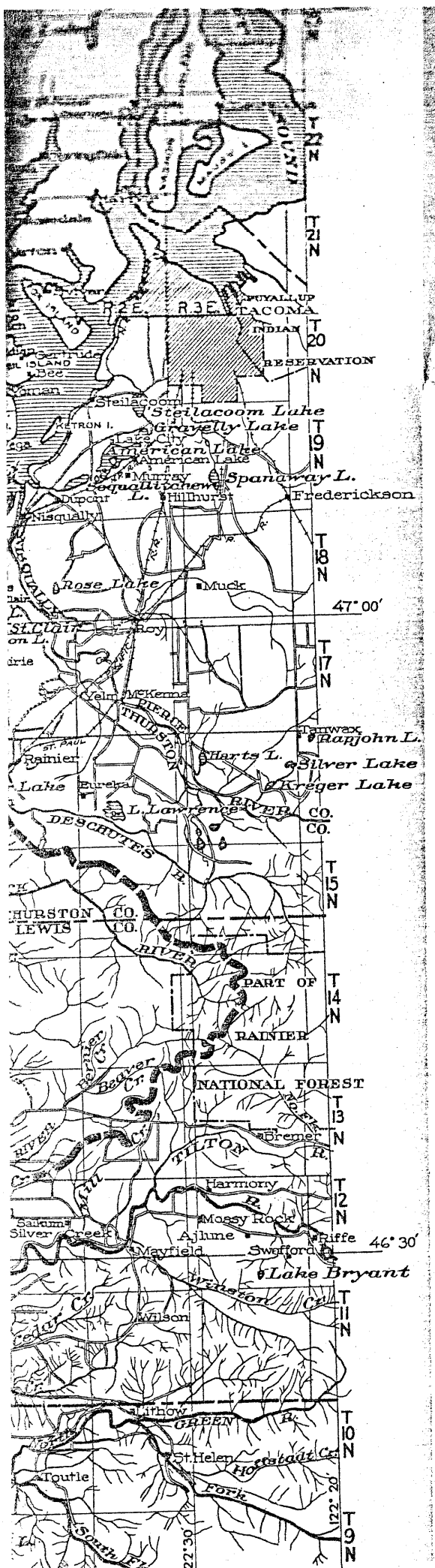

LEGEND

City and Town Boundaries
Paved Roads
Other Roads
Watershed Boundary
Indian and Nat. Forest Res. Boundaries

NOTE:

This map compiled from various sources

CHEHALIS RIVER, WASH.
GENERAL MAP

IN 5 SHEETS SHEET NO. 1 SCALE $\frac{1}{500000}$

1 0 1 2 3 4 5 6 7 8 9 10 11 12 13 14 15 MILES

U.S. Engineer Office, Seattle, Washington, January 2, 1931

Submitted: _____ 1st. Lieut. Corps of Engrs.

Approved: _____ Major, Corps of Engineers

Transmitted with report

Drawn by A.E.Mc File No. K-6-7 dated January 30, 1931

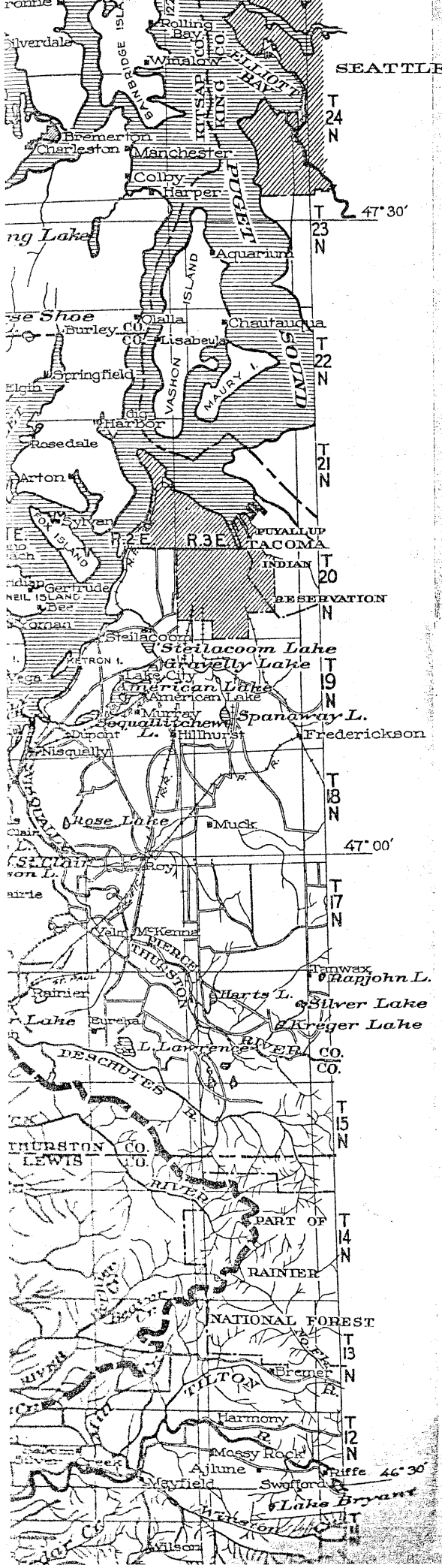

CHEHALIS RIVER, WASH.

Duckabush
Seabeck
Silverdale
Winslow
JEFFERSON CO.
MASON CO.
RIVER
Round Lake
North Fk.
HAMMA HAMMA R.
Chico
Wild Cat L.
Nellita
Lake Kitsap
Holly
Crosby
Creek
Bremerton
Charleston
Manchester
BAINBRIDGE
KITSAP CO.
KING CO.
NATIONAL
FOREST
Eldon
Mission L.
No Fish L.
Colby
Harper
KITSAP CO.
MASON CO.
SUNDOWN PASS
MERIDIAN
Long Lake
PUGET
Lake Cushman
Princess
Lilliwaup
Dewatto
Tahuya
UNION
Clifton
HOOD
ISLAND
Aquari
Fork
Horse Shoe L.
KITSAP CO.
PIERCE CO.
Burley
Olalla
Lisabeula
Hoodsport
Allyn
Springfield
Elgin
VASHON
MAURY I.
Potlatch
Union City
Vaughn
Detroit
REACH ISLAND
STRETCH I.
Gig Harbor
Mason L.
INLET
CARR INLET
Rosedale
RIVER
Fork
HARBOR
MASON
Fork
Arton
Cranberry L.
Lake Spencer
Grant
Home
HERRON ISLAND
FOX ISLAND
Sylvan
R.8W.
R.7 W.
R.6W.
R.5.W.
R.4W.
R.3W.
R.2W.
R.1W.
R.1E.
R.2E.
R.3E.
Island Lake
Matlock
Lake Nohwatzel
HARTSTINE ISLAND
Delano Beach
West
GRAYS
Branch
SHELTON
Longbranch
Meridian
MCNEIL ISLAND
Gertrude
Bee
Yoman
Steilacoom
Steilacoom
L. Isabelle
Arcadia
ANDERSON I.
KETRON I.
Gravelly L.
Grove
East
Middle
East
Branch
Cloquallum
Kamilche
New Kamilche
Boston Harbor
Puget City
Vega
Lake City
American Lake
Murray
Sequalitchew L.
Hillhurst
Polandville
WYNOOCHEE
Cloquallum Cr.
TOTTEN INLET
ELD INLET
BUDD INLET
NISQUALLY REACH
Dupont
Nisqually
GRAYS HARBOR
MASON CO.
CO.
Wishkah
Summit
Summit L.
Sherlock
McCleery
OLYMPIA
Lacy
Union Mills
St Clair
Hicks L.
Rose Lake
Muck
NORTHERN PACIFIC
Sine
CO.
CO.
Tumwater
Long L.
L. St. Clair
Patterson L.
Roy
Satsop
Elma
ABERDEEN
MONTESANO
CHEHALIS
Black Lake
Belmore
Munn L.
Chambers Prairie
South Aberdeen
Delphi
Hoquiam
So. Montesano
Melbourne
Porter
GRAYS HARBOR
THURSTON
RIVER
Waddle Cr.
South Union
Plumb
Offutt L.
Yelm
McKenna
PIERCE
THURSTON
Scott L.
Offutt
Drake L.
Artic
Bordeaux
Little Rock
Maytown
Rainier
Cedar Cr.
Gilmore
Clear Lake
Eureka
Cedarville
Mima
Tenino
McIntosh
RIVER
Williams
Oakville
NORTHERN PACIFIC
Gate
BLACK
Scatter Cr.
L. Lawrence
DESCHUTES R.
Vesta
Vesta
Rochester
RIVER
SKOOKUMCHUCK
Helsing
Bucoda
Independence
Grand Mound
GRAYS HARBOR CO.
PACIFIC CO.
Tono
THURSTON CO.
LEWIS CO.
Brooklyn
Hannaford
Cr.
Fords Prairie
Mendota
CENTRALIA
Kopiah
Raymond
Willapa
North Fork
SOUTH BEND
Davis
CHEHALIS
Beaver Cr.
NATIONAL
Sutico
Doty
Meskill
Adna
Littell
Menlo
Firdale
HILLS
PACIFIC CO.
LEWIS CO.
NEWAUKUM
Middle Fk.
WILLAMETTE
Curtis
Napavine
Onalaska
RIVER
Holcomb
Pe Ell
TILTON
Lebam
Globe
Walville
McCormick
Klaber
Trap Cr.
Frances
Flovius
Eveline
Camas
Ethel
Salkum
Silver Creek
Mayfield
Ajlune
Mossy
CHEHALIS
Stillman Cr.
Winlock
Wildwood
COWLITZ
Toledo
Knab
Cedar Cr.
Wilson
Alder Cr.

Hoodsport
Potlatch
Union City
Mason L.
Allyn
Elgin
Springfield
Vaughn
Detroit
REACH ISLAND
STRETCH I.
Rosedale
Arton
Cranberry L.
Lake Spencer
Grant
HERRON ISLAND
Home
Sylvan
Delano Beach
Island Lake
Lake Nohwatzel
Matlock
SHELTON
L. Isabelle
Arcadia
Longo Branch
Meridian
Gertrude
MC NEIL ISLAND
Bee
Yoman
Steilacoom
Gravelly L.
Lake City
American Lake
Murray
Sequalitchew L.
Hillhurst
Dupont
Nisqually
ANDERSON I.
KETRON I.
Vega
Puget City
Boston Harbor
Grove
Cloquallum
Kamilche
New Kamilch
Summit L.
Summit
McCleary
Sine
Elma
Satsop
MONTESANO
So. Montesano
Melbourne
Porter
Black Lake
Belmore
Delphi
South Union
Scott L.
Little Rock
Drake L.
Maytown
Bordeaux
Cedar Cr.
Cedarville
Williams
Oakville
Gate
Mima
Tenino
Rochester
Scatter Cr.
Independence
Grand Mound
Bucoda
Tono
Hannaford Cr.
Mendota
Kopiah
CENTRALIA
CHEHALIS
Napavine
Onalaska
Curtis
Klaber
Pe Ell
Walville
McCormick
Pluvius
Frances
Globe
Lebam
Holcomb
Menlo
Firdale
Sutico
Davis
Doty
Dryad
Meskill
Adna
Littell
Eveline
Winlock
Wildwood
Toledo
Knab
Vader
Salmon Cr.
Cedar Cr.
Wilson
Ajlune
Mayfield
Silver Creek
Salkum
Ethel
Camas
Lithow
St. Helen
Toutle
Silver L.
Castle Rock
Bay Point
Harrington Point
Skamokawa
Willapa
Brooklyn
Vesta
Artic
Polandville
Wishkah
Sherlock
OLYMPIA
Lacy
Union Mills
Tumwater
Long L.
Patterson L.
Munn L.
Chambers Prairie
Rose Lake
Muck
Roy
Rainier
Clear Lake
McIntosh
Eureka
L. Lawrence
Offutt L.
Plumb
Yelm
McKenna
Harts
Bucoda
Tono
Mendota
Kopiah
Napavine
Onalaska
Mossy R.
Ajlune
Mayfield
Winston
Wilson
Toledo
Vader
Castle Rock
Silver L.
Harmon
Lithow
St. Helen
Toutle
Hoodsport
Potlatch
Union City
Mason L.
Cranberry L.
Lake Spencer
Island Lake
Lake Nohwatzel
Matlock
Grove
Cloquallum
Kamilche
Summit L.
Black Lake
Belmore
Delphi
Scott L.
Drake L.
Offutt L.
Rainier
Clear Lake
Cedar Cr.
Williams
Oakville
Scatter Cr.
Grand Mound
Hannaford Cr.
Willapa
Davis
Doty
Curtis
Pe Ell
Walville
Frances
Globe
Lebam
Holcomb
Trap Cr.
Stillman Cr.
Cedar Cr.
Salmon Cr.
Chehalis Cr.
Campbells Cr.
Toutle
Silver L.
Castle Rock
Bay Point
Harrington Point
Skamokawa
Willapa
Brooklyn
Vesta
Artic
Polandville
Wishkah
Sherlock
Lacy
Union Mills
Tumwater
Long L.
Patterson L.
Munn L.
Chambers Prairie
Rose Lake
Muck
Roy
Rainier
Clear Lake
McIntosh
Eureka
L. Lawrence
Offutt L.
Plumb
Yelm
Harts
Bucoda
Tono
Mendota
Kopiah
Napavine
Onalaska
Mossy R.
Ajlune
Mayfield
Winston
Wilson
Toledo
Knab
Vader
Salmon Cr.
Cedar Cr.
Lithow
St. Helen
Toutle
Silver L.
Castle Rock
Bay Point
Harrington Point
Skamokawa
R.8W.
R.7 W.
R.6W.
R.5 W.
R.4W.
R.3W.
R.2W.
R.1W.
R.1E.
R.2E.
R.3E.
MASON CO.
GRAYS HARBOR CO.
THURSTON CO.
LEWIS CO.
COWLITZ CO.
WAHKIAKUM CO.
PACIFIC CO.
WILLAPA HILLS
CHEHALIS RIVER
GRAYS RIVER
WYNOOCHEE RIVER
CHEHALIS RIVER
NEWAUKUM RIVER
TILTON RIVER
COWLITZ RIVER
TOUTLE RIVER
SKOOKUMCHUCK RIVER
DESCHUTES R.
GREEN RIVER
PIERCE
KITSAP
PIERCE
VASHON
MAURY I.
CARR INLET
HARTSTINE ISLAND
BUDD INLET
NISQUALLY REACH
NISQUALLY
NATION
123°30'
123°00'
122°30'

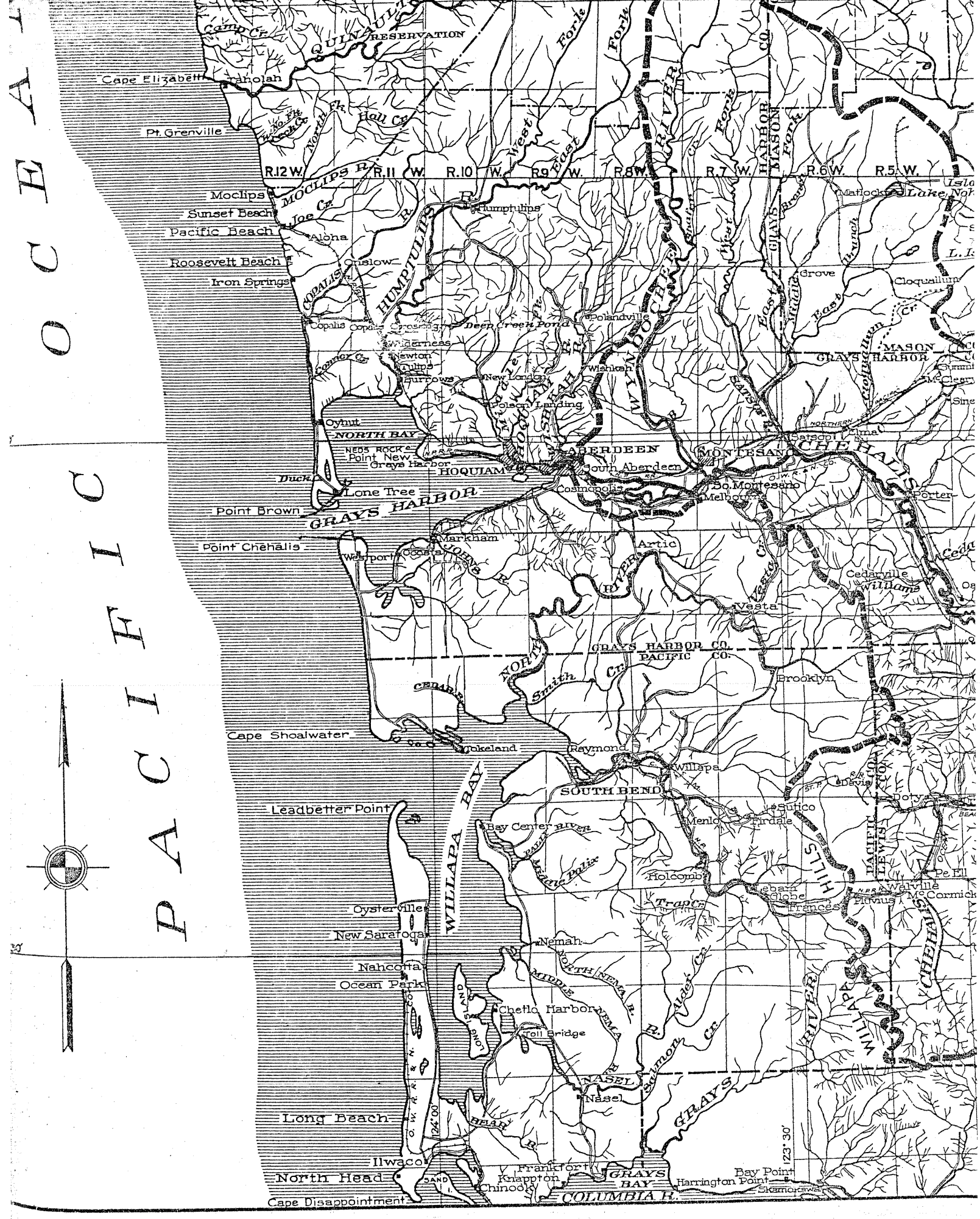
PACIFIC OCEAN
Cape Elizabeth
Taholah
Pt. Grenville
Moclips
Sunset Beach
Pacific Beach
Aloha
Roosevelt Beach
Onslow
Iron Springs
Copalis
Copalis Crossing
Deep Creek Pond
Wilderness
Newton
Tulips
Burrows
New London
Polson Landing
Oyhut
NORTH BAY
NEDS ROCK
Point New
Grays Harbor
HOQUIAM
Duck
Lone Tree
Point Brown
GRAYS HARBOR
Point Chehalis
Markham
Westport
Ocosta
Cape Shoalwater
Tokeland
Leadbetter Point
Oysterville
New Saratoga
Nahcotta
Ocean Park
Long Beach
Ilwaco
North Head
Cape Disappointment
Frankfort
Knappton
Chinook
GRAYS BAY
COLUMBIA R.
Bay Point
Harrington Point
Skamokawa
Humptulips
Polandville
Wishkah
ABERDEEN
South Aberdeen
Cosmopolis
MONTESANO
So. Montesano
Melbourne
Satsop
Elma
Porter
Artic
Vesta
Cedarville
Williams
Brooklyn
GRAYS HARBOR CO.
PACIFIC CO.
Raymond
Willapa
SOUTH BEND
Menlo
Firdale
Sutico
Davis
Doty
Bay Center
Holcomb
Lebam
Globe
Frances
Pluvius
Walville
McCormick
Pe Ell
Nemah
Chetlo Harbor
Toll Bridge
Nasel
Grove
Cloquallum
Matlock
Lake
MASON
GRAYS HARBOR
CHEHALIS
WILLAPA BAY
WYNDOCHEE RIVER
HUMPTULIPS R.
MOCLIPS R.
QUINAULT RESERVATION
R.12 W.
R.11 W.
R.10 W.
R.9 W.
R.8 W.
R.7 W.
R.6 W.
R.5 W.
123° 30'
124° 00'

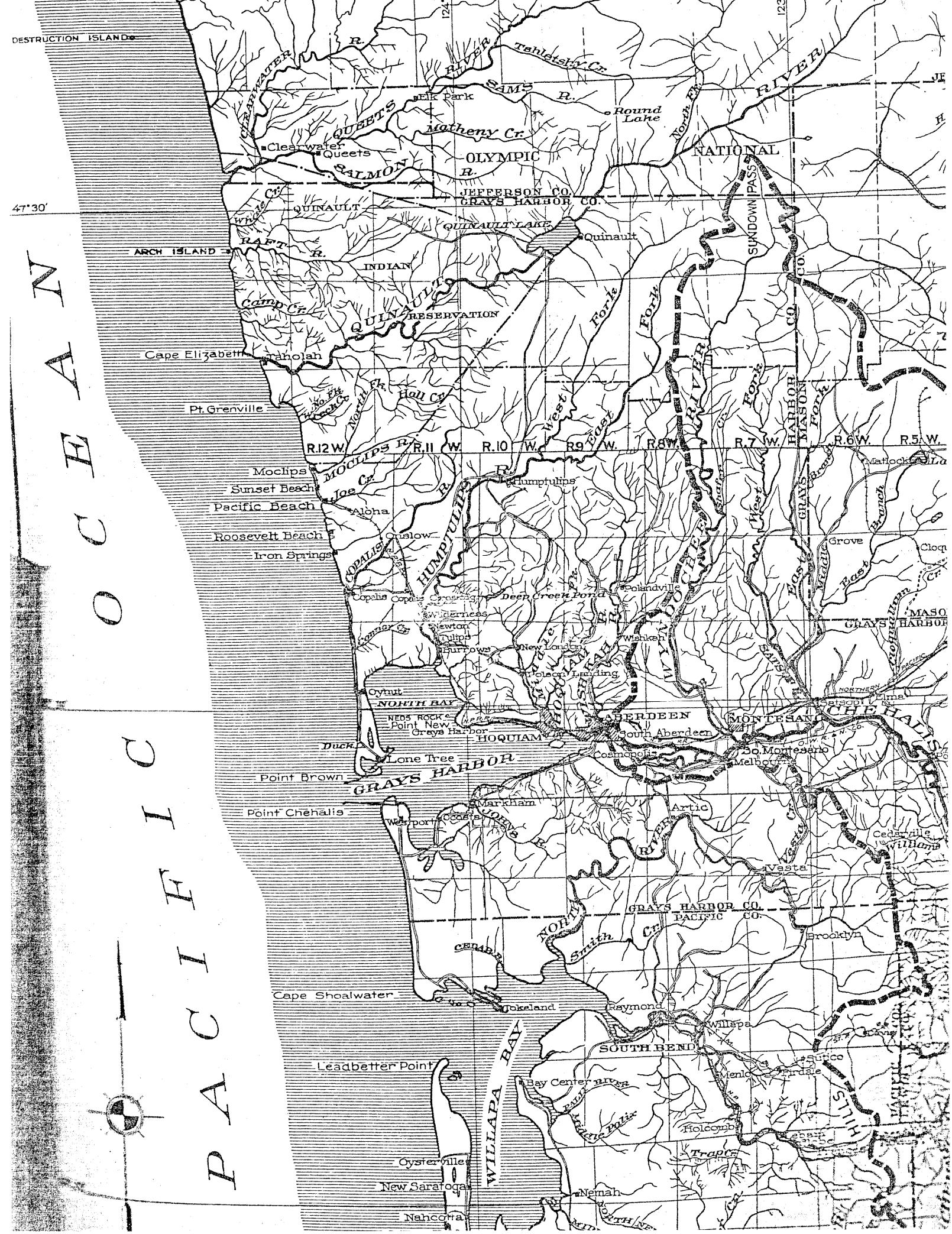

DESTRUCTION ISLAND
PACIFIC OCEAN
47°30'
ARCH ISLAND
Cape Elizabeth
Pt. Grenville
Moclips
Sunset Beach
Pacific Beach
Roosevelt Beach
Iron Springs
Point Brown
Point Chehalis
Cape Shoalwater
Leadbetter Point
Oysterville
New Saratoga
Nahcotta
Clearwater
Queets
Elk Park
Round Lake
Quinault
Taholah
Humptulips
Aloha
Onslow
Copalis
Wilderness
Newton
Tulips
Burrows
New London
Polson Landing
Polandville
Wishkah
Oyhut
NORTH BAY
NEDS ROCK
Point New
Grays Harbor
HOQUIAM
ABERDEEN
South Aberdeen
Cosmopolis
MONTESANO
So. Montesano
Melbourne
Lone Tree
Markham
Westport
Ocosta
Artic
Vesta
Brooklyn
Tokeland
Raymond
Willapa
SOUTH BEND
Bay Center
Menlo
Firdale
Sutico
Holcomb
Nemah
Cedarville
Elma
Satsop
Grove
Matlock
Tahletsky Cr.
SAMS R.
QUEETS RIVER
Matheny Cr.
SALMON R.
CLEARWATER R.
QUINAULT
QUINAULT LAKE
RAFT R.
INDIAN
RESERVATION
Camp Cr.
Hall Cr.
MOCLIPS R.
Joe Cr.
HUMPTULIPS R.
COPALIS
Deep Creek Pond
Middle Fk.
HOQUIAM
WISHKAH R.
WYNOOCHEE RIVER
East Fork
West Fork
SUNDOWN PASS
NATIONAL
OLYMPIC
JEFFERSON CO.
GRAYS HARBOR CO.
PACIFIC CO.
MASON CO.
GRAYS HARBOR
CHEHALIS
WILLAPA BAY
NORTH RIVER
Smith Cr.
Vesta Cr.
Trap Cr.
Middle Palix
R.12 W.
R.11 W.
R.10 W.
R.9 W.
R.8 W.
R.7 W.
R.6 W.
R.5 W.

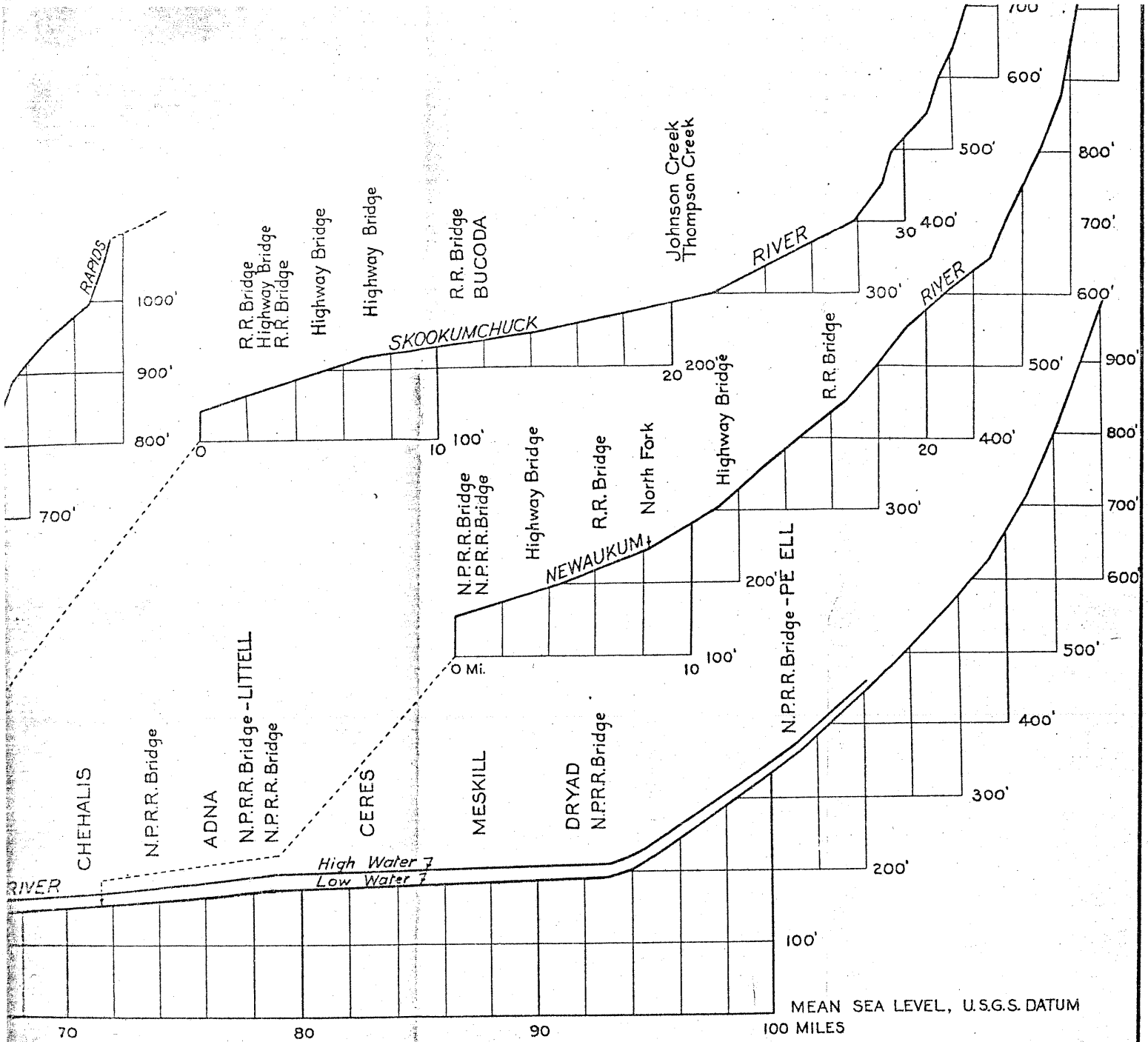

SOURCES OF INFORMATION

Bridge Permits
Wynoochee River, Wash., Topography
Chehalis, U.S.G.S. Quadrangle Map
Air Navigation Map No. 3
Northern Pacific Railroad Location Maps

CHEHALIS RIVER, WASH.
PROFILE

IN 5 SHEETS — SHEET NO. 2

SCALE: Hor. 1" = 6 mi., Vert. 1" = 200 ft.

U.S. Engineer Office, Seattle, Washington, Jan. 2, 1931

Submitted: 1st. Lt. Corps of Engrs.

Approved: Major Corps of Engineers

Transmitted with report dated January 30, 1931

Drawn by H.G.W. FILE NO. K-6-14

SOURCES OF INFORMATION
MEAN SEA LEVEL, U.S.G.S. DATUM
100 MILES
90
80
70
100'
200'
300'
400'
500'
600'
700'
800'
900'
1000'
High Water
Low Water
IVER
CHEHALIS
N.P.R.R. Bridge
ADNA
N.P.R.R. Bridge - LITTELL
N.P.R.R. Bridge
CERES
MESKILL
DRYAD
N.P.R.R. Bridge
N.P.R.R. Bridge - PE ELL
0 Mi.
10
20
30
NEWAUKUM
N.P.R.R. Bridge
N.P.R.R. Bridge
Highway Bridge
R.R. Bridge
North Fork
Highway Bridge
R.R. Bridge
RIVER
SKOOKUMCHUCK
R.R. Bridge
Highway Bridge
R.R. Bridge
Highway Bridge
Highway Bridge
R.R. Bridge
BUCODA
Johnson Creek
Thompson Creek
RIVER
RAPIDS

APPROXIMATE
RELATION OF DATUMS
in Chehalis Basin
U.S.G.S.
SOURCES OF INFORMATIO
Bridge Permits
Porter Bridge-Chehalis River
WYNOOCHEE
Oakville Br.
Balch Br.
Rochester Br.
CHEHALIS
RIVER
Galvin Bridge
CENTRALIA
CHEHALIS
N.P.R.R. Bridge
ADNA
N.P.R.R. Bridge-LITTELL
N.P.R.R. Bridge
CERES
High Water
Low Water
Proposed 8 miles of supply pipe line
Save Creek Diversion, Dam Site No.3
U.S.G.S. Gaging Station
Weatherwax, Dam Site No. 2, Crest at Elev. 693, Crest at Elev. 728
Pool level " " 693, Pool level " " 718
PROPOSED DAM AND
RESERVOIR
Elev 718
Elev 693
Upper Canyon, Dam Site No. 1
RAPIDS
R.R. Bridge
Highway Bridge
R.R. Bridge
Highway Bridge
Highway Bridge
SK
0
100'
200'
300'
400'
500'
600'
700'
800'
900'
1000'
20
30
40
50
60
70
80

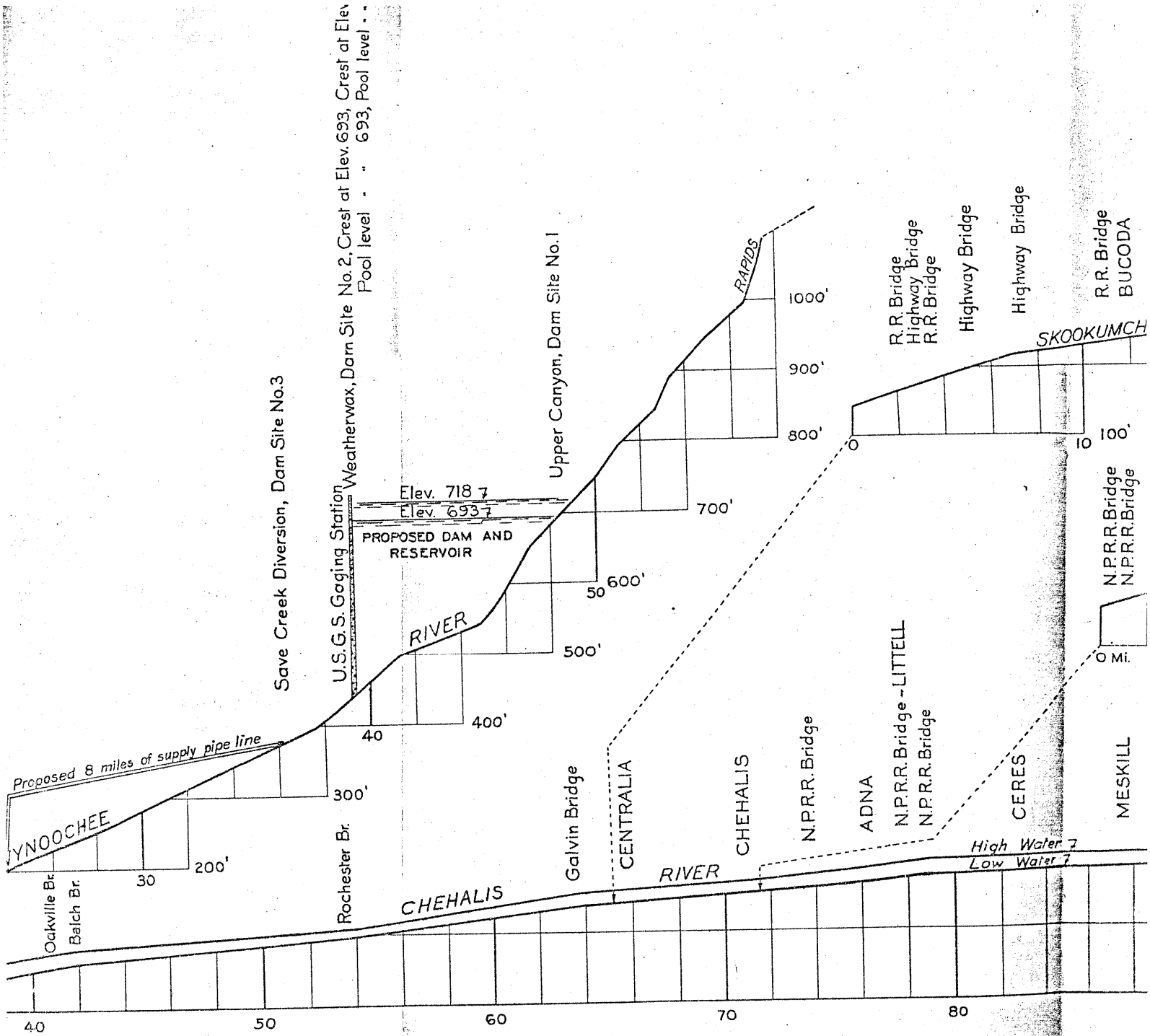

APPROXIMATE
ELATION OF DATUMS
in Chehalis Basin

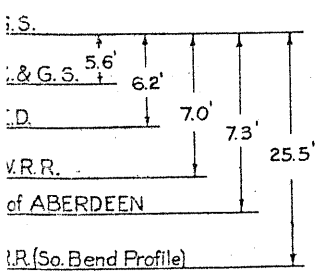

SOURCES OF INFORMATION

Bridge Permits
Wynoochee River, Wash., Topography
Chehalis, U.S.G.S. Quadrangle Map
Air Navigation Map No. 3
Northern Pacific Railroad Location Maps