WAR DEPARTMENT Page 1 of 2

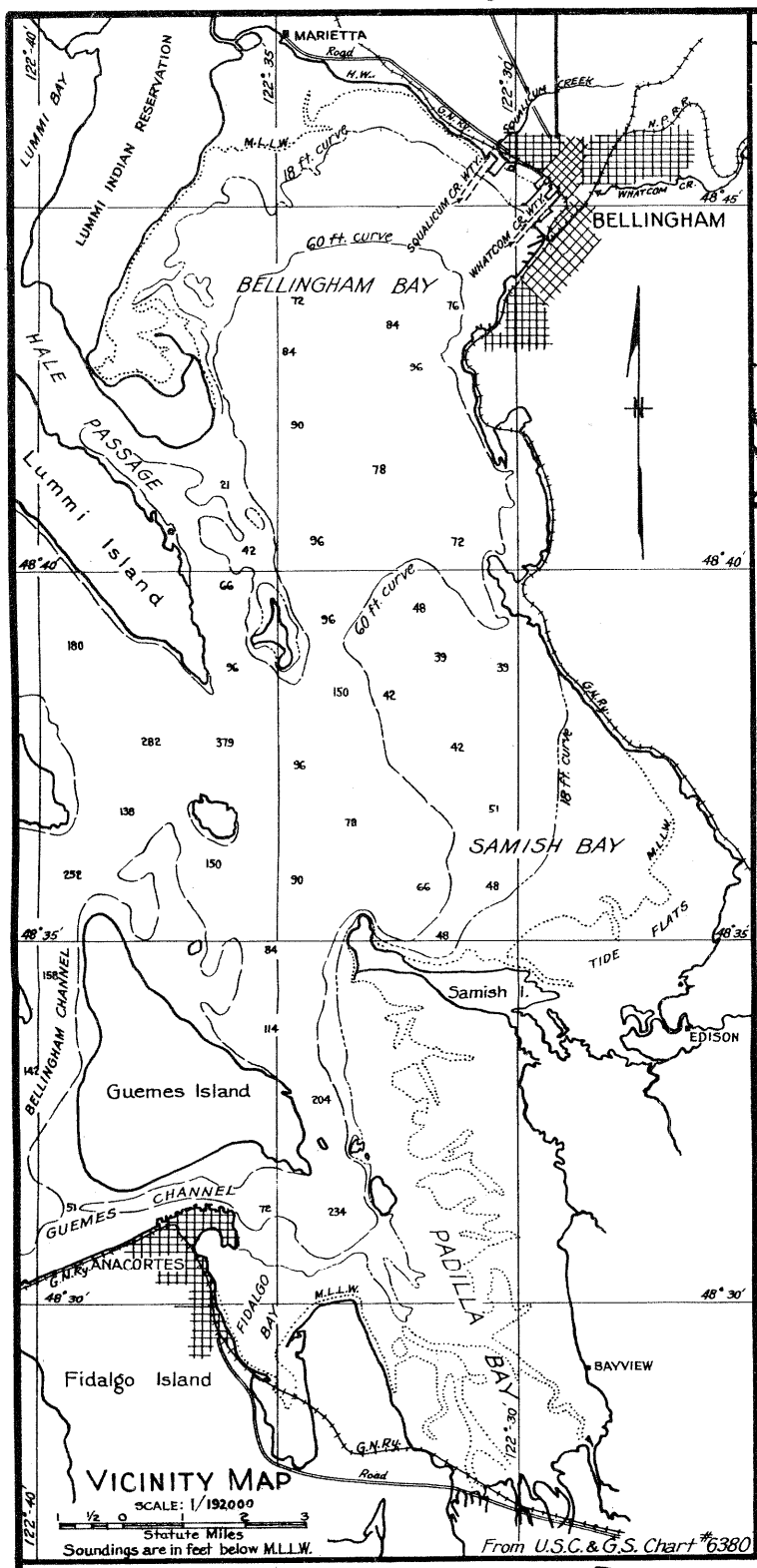

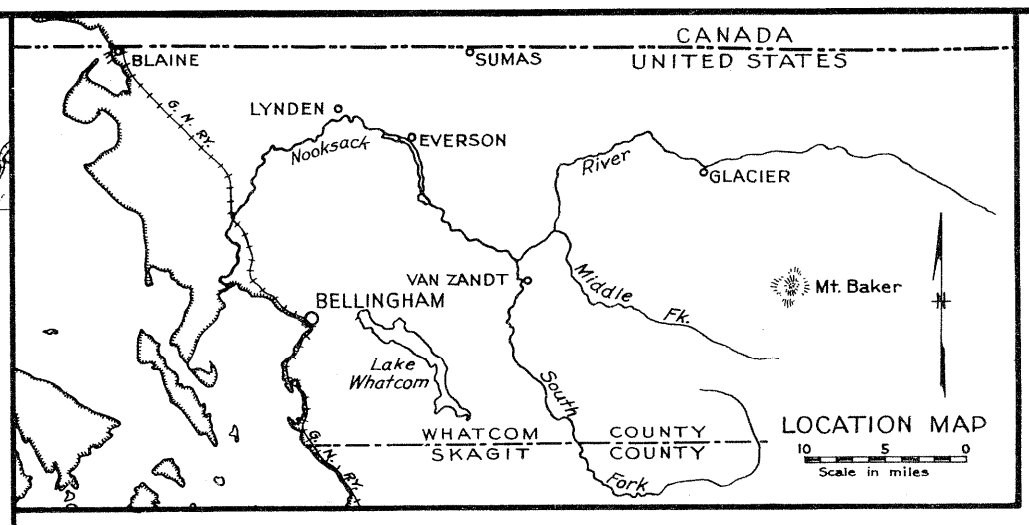

BELLINGHAM

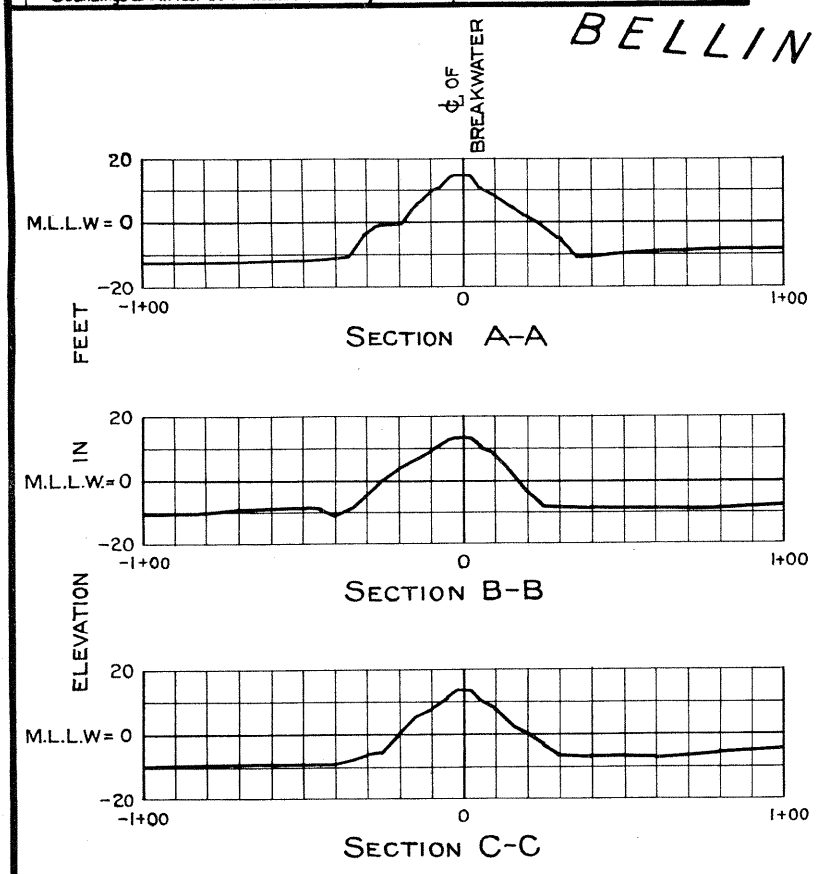

SECTIONS OF BREAKWATER

SCALES: HOR. 1" = 60'
VERT. 1" = 60'

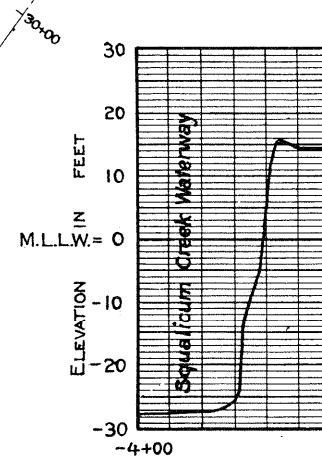

CORPS OF ENGINEERS, U.S. ARMY

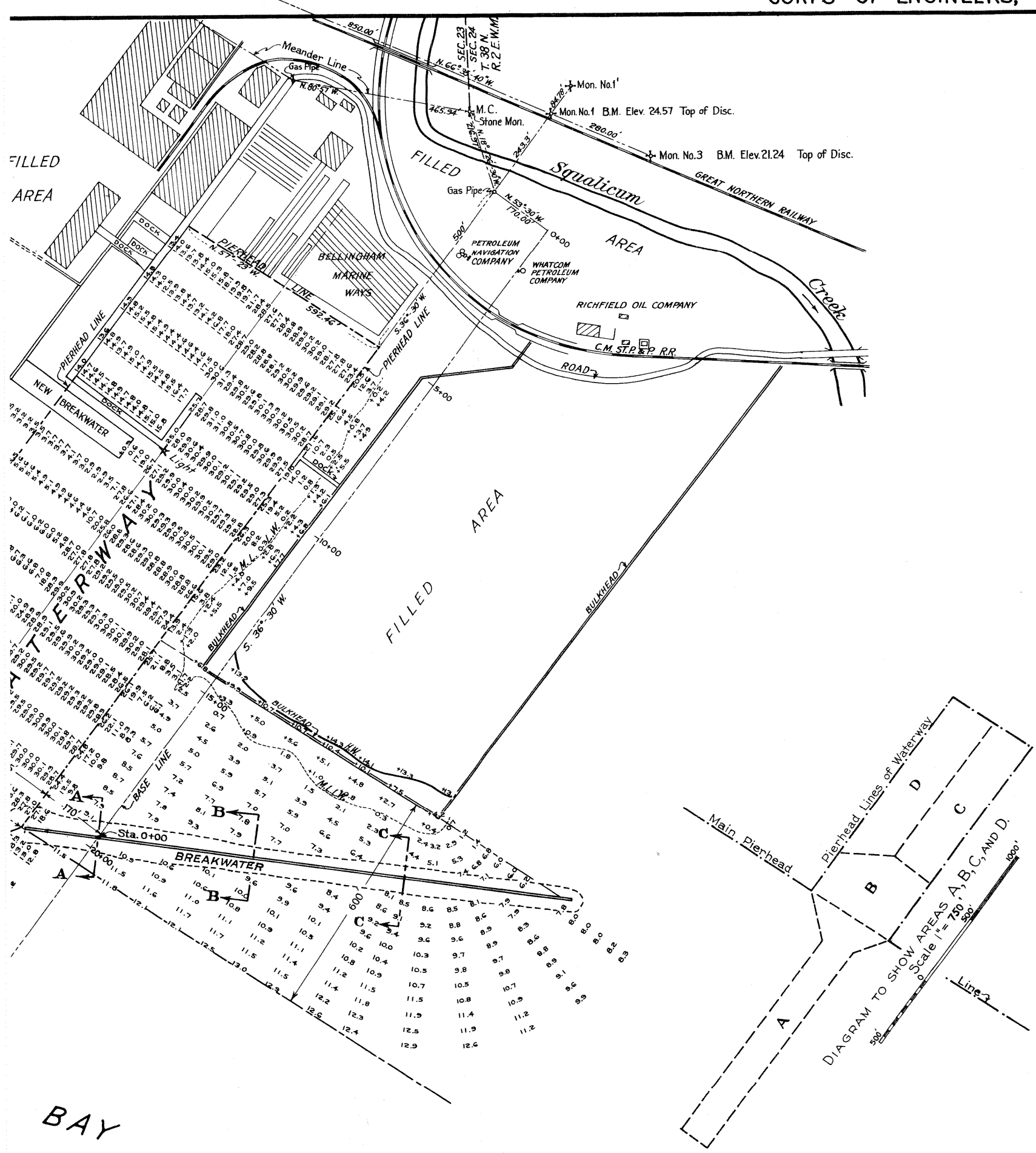

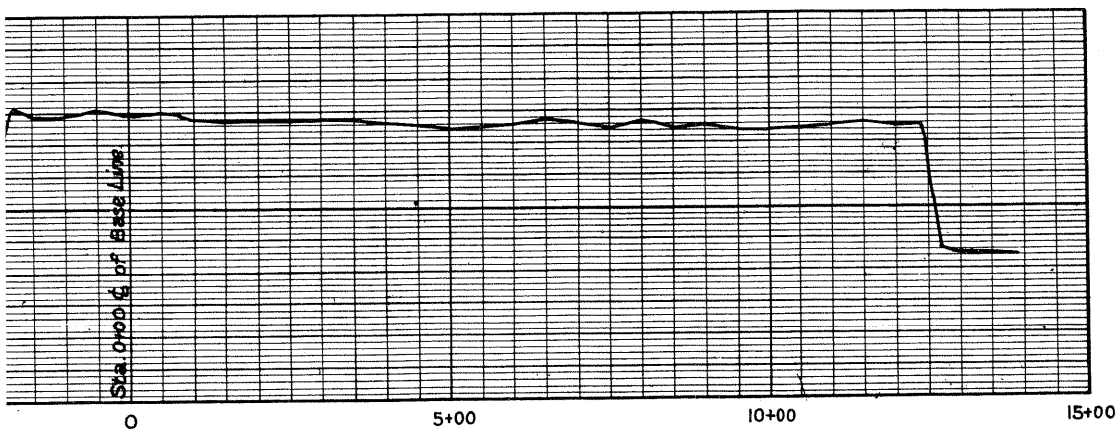

PROFILE OF BREAKWATER

SCALES: HOR. 1" = 300'
VERT. 1" = 30'

NOTE: Soundings are in feet and are referred to the plane of Mean Lower Low Water as determined by U.S.C.&G.S. which is 1.5 feet higher than datum previously used by U.S. Engineer Department. Soundings above the datum plane are prefixed with a plus (+) sign.

To accompany report directed by resolution of the Committee on Rivers and Harbors of the House of Representatives adopted January 29, 1934.

BELLINGHAM HARBOR

SQUALICUM CREEK WATERWAY

CONDITION OCTOBER ~ 1933

CONDITION OF BREAKWATER AUGUST 1934

In one sheet

Scale: 1 inch = 300 feet

200 100 0 200 400 600 FT.

U.S. Engineer Office, Seattle, Washington, December 4, 1933.

Submitted: H. M. Bales, Senior Engineer

Approved: C. P. Stuedevant, Lt. Col., Corps of Engineers

SURVEYED BY F.S.G.
DRAWN BY A.E.M.

FILE NO. E-9-1-46

Transmitted with report dated Sept. 10, 1934.

5788-O U. S. GOVERNMENT PRINTING OFFICE : 1935