US Army Corps
of Engineers
Seattle District

Public Notice of Application for Permit

Regulatory Branch
Post Office Box 3755
Seattle, Washington 98124-3755
Telephone (206) 764-3495
ATTN: Jessica Winkler, Project Manager

Public Notice Date: December 1, 2004
Expiration Date: December 31, 2004
Reference: 200200701
Name: Daishowa America Company, Ltd.

Interested parties are hereby notified that an application has been received for a Department of the Army permit in accordance with Section 10 of the Rivers and Harbors Act of March 3, 1899, and Section 404 of the Clean Water Act for certain work described below and shown on the enclosed drawings.

APPLICANT - Daishowa America Company, Ltd.
Paul Perlwitz, Environmental Manager
Post Office Box 271
Port Angeles, Washington 98362
Telephone: (360) 452-1805

LOCATION – Along 9,000 linear feet of shoreline west of Ediz Hook in the Strait of Juan de Fuca, at Port Angeles, Clallam County, Washington.

WORK - Place up to 1,200 cubic yards (cy) of riprap fill material over 9,000 linear feet of beach on eroded areas of a protective sheet pile bulkhead over a 5 year period. Eighty percent of the riprap material will be 4 tons or larger.

PURPOSE – The purpose of the project is to repair weather and storm damage to the riprap protection on top of an existing sheet pile bulkhead, which protects an existing 57 inch industrial waterline. The waterline is used to transport water to the Daishowa paper mill in Port Angeles.

ADDITIONAL INFORMATION – Due to urgency of the required maintenance of protective riprap, Daishowa America was authorized to place up to 800 cy of riprap over a 2 year period beginning September 16, 2004. The current application has been submitted for the placement of the remainder of the originally proposed 2,000 cy of riprap over a 5 year period. The placement of the entire 2,000 cy of riprap was the subject of one consultation under the Endangered Species Act.

ENDANGERED SPECIES - The Endangered Species Act (ESA) of 1973, as amended, requires assessment of potential impacts to listed and proposed species. The Hood Canal summer run chum salmon (Oncorhynchus keta), threatened, Puget Sound chinook salmon (Oncorhynchus tshawytscha), threatened, Puget Sound bull trout Salvelinus confluentus) threatened, bald eagle (Haliaeetus leucocephalus) threatened, marbled murrelet (Brachyramphus marmoratus), threatened, Steller sea lion (Eumetopias jubatus), threatened, humpback whale (Megaptera borealis), endangered, and leatherback sea turtle (Dermochelys coriacea), endangered in the state of Washington, may occur in the proposed project area. For marbled murrelet, Steller sea lion and bull trout critical habitat has been designated or proposed.The U.S. Army Corps of Engineers (Corps) has made a determination that the activity may affect, but is not likely to adversely affect endangered or threatened species, or their critical habitat, designated under the ESA of 1973. The U.S. Fish and Wildlife Service

(USFWS) and National Marine Fisheries Service (NMFS) concurred with a finding of "may affect, not likely to adversely affect" on June 12, 2003 (USFWS Reference Number 1-3-03-I-1174) and June 3, 2003 (NMFS Reference Number 2003/00465). No further ESA consultation is required.

ESSENTIAL FISH HABITAT - The Magnuson-Stevens Fishery Conservation and Management Act (MSA), as amended by the Sustainable Fisheries Act of 1996, requires all Federal agencies to consult with NMFS on all actions, or proposed actions, permitted, funded, or undertaken by the agency, that may adversely affect Essential Fish Habitat (EFH). EFH for Pacific salmon, groundfish, coastal pelagic species occurs in the project area. The proposed action would impact approximately 5 acres of EFH for these species. The Corps has determined that the proposed action will not adversely affect designated EFH for federally managed fisheries in Washington waters. No further EFH consultation is necessary.

CULTURAL RESOURCES - The District Engineer has reviewed the latest published version of the National Register of Historic Places, lists of properties determined eligible and other sources of information. Known historic properties occur in the vicinity of the proposed project. However, they do not occur in the permit area. The proposed work is of such a limited nature and extent and the project area has been so extensively modified by modern development that little likelihood exists for the proposed project to impinge upon an undisturbed historic property.

The District Engineer invites responses to this public notice from Native American Nations or tribal governments, Federal, State, and local agencies, historical and archeological societies, and other parties likely to have knowledge of or concerns with historic properties in the area.

PUBLIC HEARING - Any person may request, in writing, within the comment period specified in this notice, that a public hearing be held to consider this application. Requests for public hearings shall state, with particularity, the reasons for holding a public hearing.

EVALUATION - The decision whether to issue a permit will be based on an evaluation of the probable impact, including cumulative impacts of the proposed activity on the public interest. That decision will reflect the national concern for both protection and utilization of important resources. The benefits, which reasonably may be expected to accrue from the proposal, must be balanced against its reasonably foreseeable detriments. All factors which may be relevant to the proposal will be considered, including the cumulative effects thereof; among those are conservation, economics, aesthetics, general environmental concerns, wetlands, historic properties, fish and wildlife values, flood hazards, floodplain values, land use, navigation, shoreline erosion and accretion, recreation, water supply and conservation, water quality, energy needs, safety, food and fiber production, mineral needs, considerations of property ownership, and, in general, the needs and welfare of the people.

The Corps is soliciting comments from the public; Federal, Native American Nations or tribal governments, State, and local agencies and officials; and other interested parties in order to consider and evaluate the impacts of this activity. Any comments received will be considered by the Corps to determine whether to issue, modify, condition or deny a permit for the work. To make this decision, comments are used to assess impacts on endangered species, historic properties, water quality, general environmental effects, and the other public interest factors listed above. Comments are used in the preparation of an Environmental Assessment and/or an Environmental Impact Statement pursuant to the National Environmental Policy Act. Comments are also used to determine the need for a public hearing and to determine the overall public interest of the activity.

The evaluation of the impact of the activity on the public interest will include application of the guidelines promulgated by the Administrator, Environmental Protection Agency, under authority of Section 404(b) of the Clean Water Act. This evaluation will include an alternatives analysis.

ADDITIONAL EVALUATION - The State of Washington is reviewing this work for consistency with the approved Washington Coastal Zone Management Program and for compliance with the applicable State and Federal water quality standards pursuant to Section 401 of the Clean Water Act.

The City of Port Angeles has issued an exemption from the requirement of obtaining a Shorelines Substantial Development permit for this project.

COMMENT AND REVIEW PERIOD – Conventional mail or email comments on this public notice will be accepted and made part of the record and will be considered in determining whether it would be in the public interest to authorize this proposal. In order to be accepted, email comments must originate from the author's email account and must include on the subject line of the e-mail message the permit applicant's name and reference number as shown below. All email comments should be sent to Jessica.G.Winkler@usace.army.mil. Conventional mail comments should be sent to U.S. Army Corps of Engineers, Regulatory Branch, Post Office Box 3755, Seattle, Washington 98124-3755. Both conventional mail or email comments must include the permit applicant's name and reference number, as shown below, and the commentor's name, address, and phone number. All comments whether conventional mail or email must reach this office, no later than the expiration date of this public notice to ensure consideration. Please include the following name and reference number:

Daishowa America, Company Ltd., 200200701

Encl
Drawings (3)

WCS

PROJECT SITE
N48°07'57" LAT.
W123°28'33" LONG.

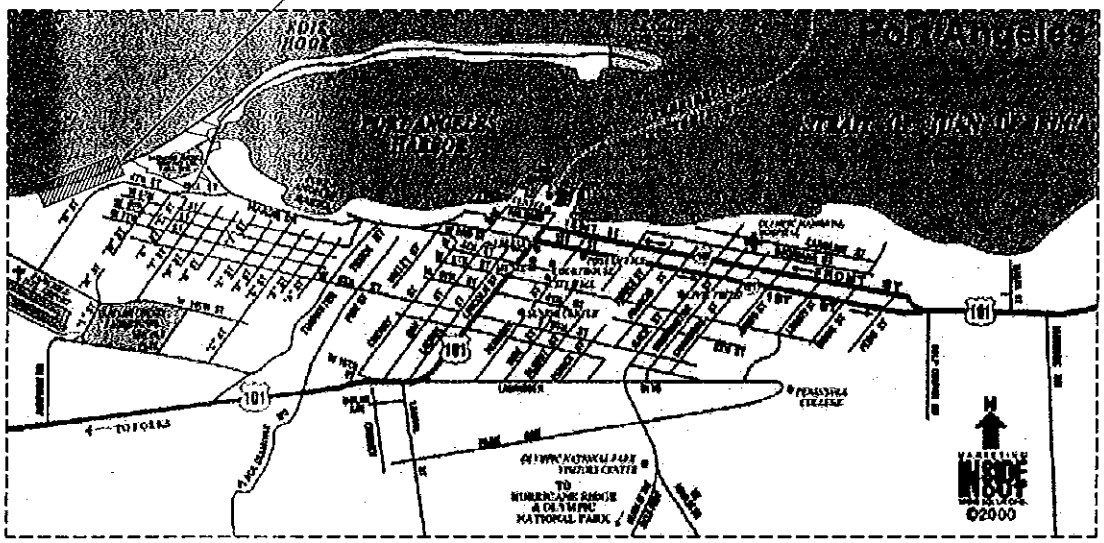

PROJECT SITE

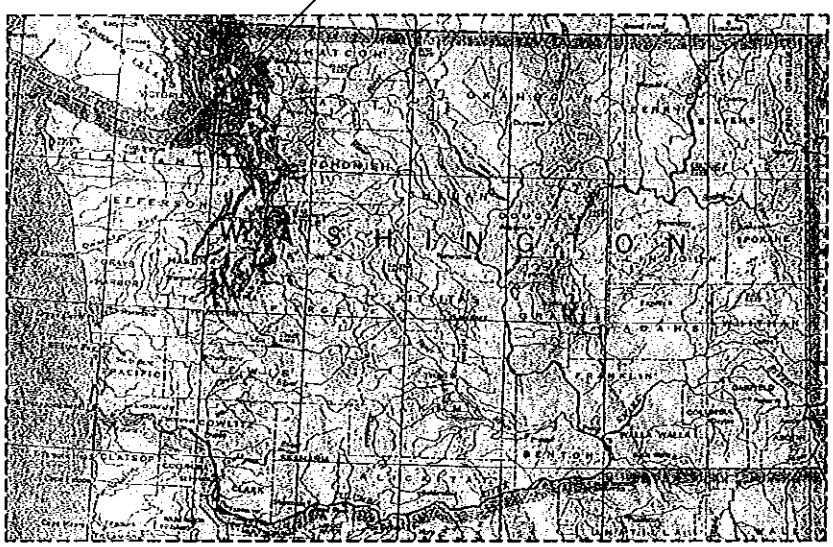

Adjacent Property Ownership

Parcel No.	Title Owner	Mailing Address	City	State	Zip
063000014608	Daishowa America Co., LTD	PO Box 271	Port Angeles	WA	98362-0044
063000940003	Ralph E. Bauman	2843 W. 4th Street	Port Angeles	WA	98363-1803
063000940009	Daniel & Nancy Hudgings	2181 W. 4th Street	Port Angeles	WA	98363-1401
063000940006	William H. Cunningham	2111 W. 4th Street	Port Angeles	WA	98363
063000940009	Delpha L. Watson	2123 W. 4th Street	Port Angeles	WA	98363
063000940012	Paul & Helga Filler	2131 W. 4th Street	Port Angeles	WA	98363-1401
063000940015	Rick & Karen Sistek	2143 W. 4th Street	Port Angeles	WA	98363-1401
063000183205	Bradley J. Collins	2211 W. 6th Street	Port Angeles	WA	98363-1483
063000183100	Bradley J. Collins	2211 W. 6th Street	Port Angeles	WA	98363-1483
063099184018	Wayne Allan Bentley	618 Milwaukee Drive	Port Angeles	WA	98363-1419
063099184020	Stanley E. Estes	625 Milwaukee Drive	Port Angeles	WA	98363
063099184025	Bruce Schaefer	628 Milwaukee Drive	Port Angeles	WA	98363-1419
063001719030	Peter & Mary Bradley	1673 S. Lamar Street	Lakewood	CO	80232-7037
063001719020	George & Marcy Woodruff	710 Milwaukee Drive	Port Angeles	WA	98363-1421
063001718300	Robert & Carole Rougeut, Trst.	716 Milwaukee Drive	Port Angeles	WA	98363
063001719010	Thomas & Bonita Bogan	722 Milwaukee Drive	Port Angeles	WA	98363-1421
063001719000	Edward Richter	728 Milwaukee Drive	Port Angeles	WA	98363-1421
063001718100	Paul P. Cronauer	PO Box 282	Port Angeles	WA	98362-0048
063000971010	Orville W. Campbell	828 Milwaukee Drive	Port Angeles	WA	98363-1423

Adjacent Property Ownership

Parcel No.	Title Owner	Mailing Address	City	State	Zip
063000970090	Peter U. Berges	PO Box 488	Port Angeles	WA	98362-0074
063000970080	James & Patricia Hougen	848 Milwaukee Drive	Port Angeles	WA	98363
063000970070	Glenn & Doris Miller	906 Milwaukee Drive	Port Angeles	WA	98363
063000970060	Vince & Kathleen Debenedetto	914 Milwaukee Drive	Port Angeles	WA	98363-1425
063000970050	Otto & Mary Miller	924 Milwaukee Drive	Port Angeles	WA	98363-1425
063000970040	Scott G. Younkin	2501 W. 18th Street	Port Angeles	WA	98363-1281
063000970030	Douglas & Jo Dee Ahmann	2511 W. 18th Street	Port Angeles	WA	98363-1281
063000970020	Carlos Xavier	1627 E. 5th Street	Port Angeles	WA	98362-4609
063000970010	Donald S. Croker	2525 W. 18th Street	Port Angeles	WA	98363-1281
063000970000	Paul Judson	2535 W. 18th Street	Port Angeles	WA	98363-1281
063000185025	Alfredo Sheng/James Hoo	1501 Lower Paseo Loreseto	Palos Verdes	CA	90274-2066
063000185000	Alfredo Sheng/James Hoo	1501 Lower Paseo Loreseto	Palos Verdes	CA	90274-2066
063000186000	Velma F. Hopf	2833 W. 14th Street	Port Angeles	WA	98363-1114
063000186505	no details				
063000186400	Bob Wolkoff	PO Box 121	Carlsborg	WA	98324-0121
063000186300	Bonnie A. Fidler	716 E. 6th Street	Port Angeles	WA	98362
063000186515	Robert Hyden	3005 W. 18th Street	Port Angeles	WA	98363-1111
063000186700	City of Port Angeles	PO Box 1150	Port Angeles	WA	98362-0217

Purpose: Repair/Maintenance of Industrial Waterline Protection

Datum: Horizontal - Washington Coordinate System
Vertical - NAVD88

Adjacent Property Owners: See list above

Applicant: Daishowa America Co. LTD

Location Address: 1902 Marine Drive
Port Angeles, Wa. 98363

Ref. No.: 2002-2-00701

Proposed: Place 1200 cubic yards of riprap over a five-year period

In: Port Angeles

Near/At: Along beach from Daishowa Mill to Oceanview Cemetary

County: Clallam State: Washington

Sheet: 1 of 3

Date: 10/03/03

NOT TO SCALE
DWG. 2002-2-00701-SITE

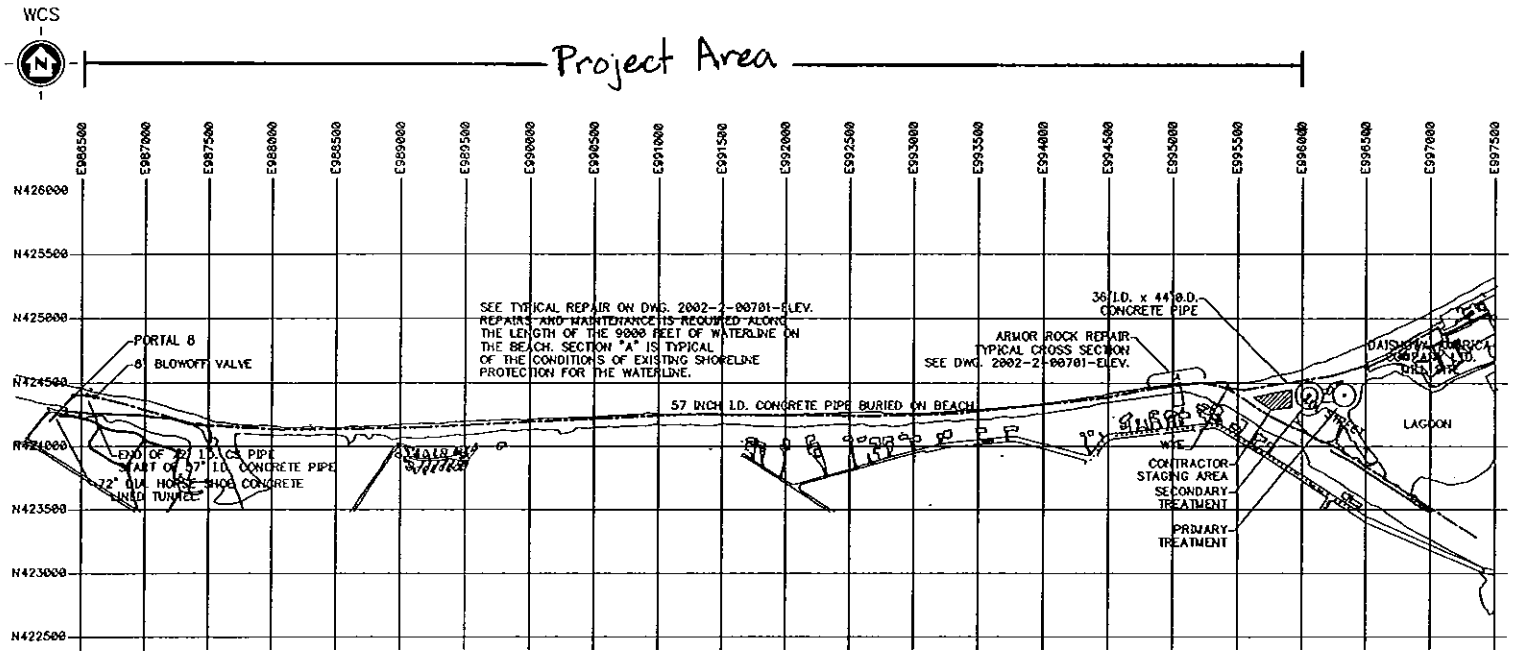

Scale 1"=1500'-0"

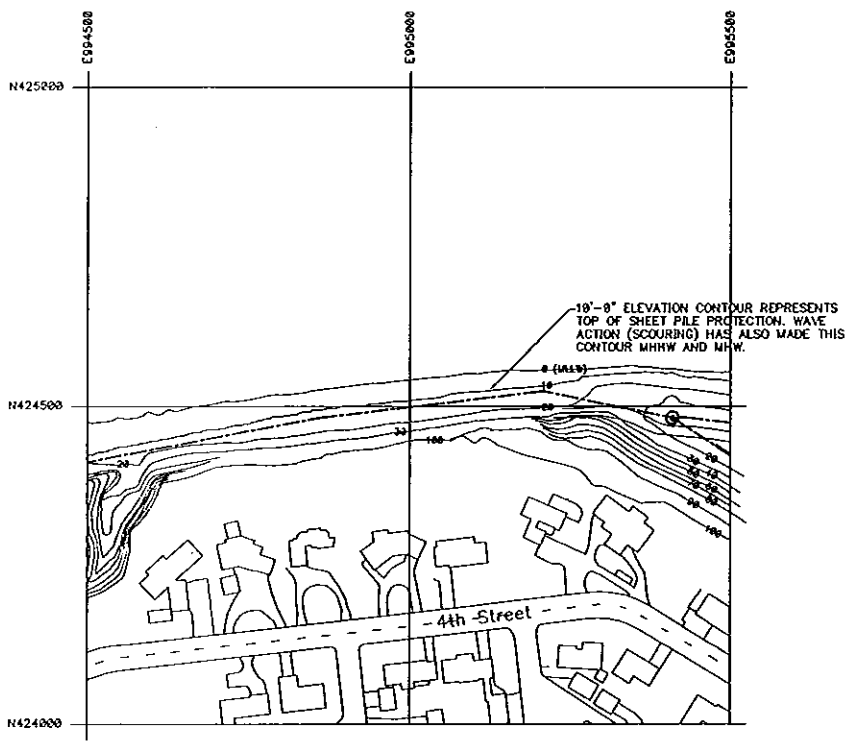

TYPICAL PLAN
Scale 1"=300'-0"

Proposed: Place 1200 cubic yards of riprap over a five-year period
In: Port Angeles
Near/At: Along beach from Wye to Oceanview Cemetary
County: Clallam
Sheet 2 of 3
Date: 10/03/03

Scale 1"=1500'-0"
DWG. 2002-2-00701-PLAN

SECTION A-A

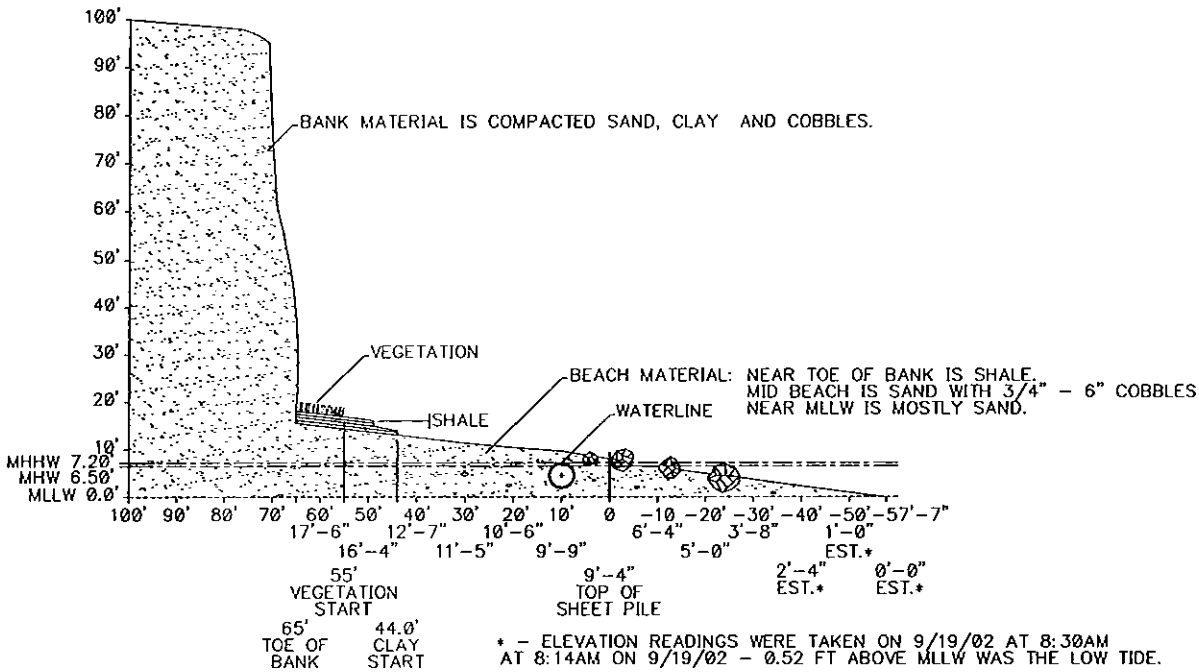

TYPICAL WATERLINE REPAIR SECTION

NOTES:

1. THIS DRAWING DEPICTS A TYPICAL REPAIR SECTION. THIS METHOD WILL BE USED AS REQUIRED ALONG THE 9000 FT. OF INDUSTRIAL WATERLINE TO REPAIR AND MAINTAIN.
2. APPROXIMATELY 2500 TONS OF ARMOR ROCK TO BE PLACED.
3. ARMOR ROCK WILL BE 4 TO 6 TONS. EIGHTY PERCENT OF THE DELIVERED ARMOR ROCK MUST BE GREATER THAN 4 TONS.
4. DISPLACED ARMOR ROCK, THAT IS READILY ACCESSIBLE, WILL BE KEYED INTO THE EXISTING ARMOR SECTION.
5. BEACH NOURISHMENT WILL BE PLACED LANDWARD OF THE WATERLINE AS REQUIRED BY THE WA. DEPT. OF FISH & WILDLIFE PERMIT. THE NOURISHMENT MATERIAL CONSISTS OF APPROXIMATELY 5000 TONS OF PIT RUN OBTAINED FROM LOCAL QUARRIES AND IS PLACED AT A RATIO OF 2 TONS OF NOURISHMENT FOR EVERY TON OF ARMOR ROCK ADDED.

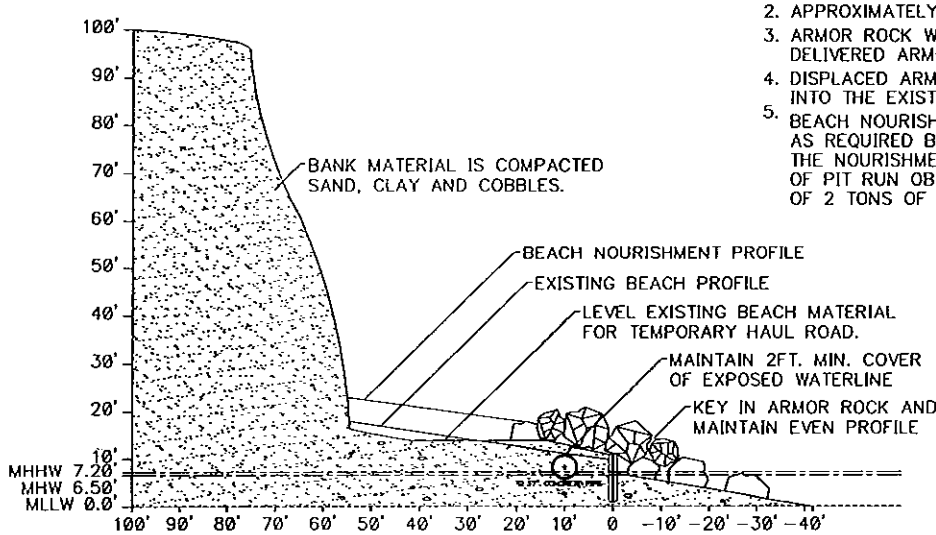

Proposed: Place 1200 cubic yards of riprap over a five-year period

In: Port Angeles

Near/At: Along beach from Daishowa Mill to Oceanview Cemetary

County: Clallam State: Washington

Sheet: 3 of 3

Date: 10/03/03 1"=40'-0"

DWG. 2002-2-00701-ELEV

STATE OF WASHINGTON
DEPARTMENT OF ECOLOGY
P.O. Box 47600 • Olympia, Washington 98504-7600
(360) 407-6000 • TDD Only (Hearing Impaired) (360) 407-6006

STATE OF WASHINGTON
DEPARTMENT OF ECOLOGY

Notice of Application for
Water Quality Certification
and for
Certification of Consistency with the
Washington Coastal Zone Management Program

Date: December 1, 2004

Notice is herby given that a request has been filed with the Department of Ecology, pursuant to the requirements of Section 401 of the federal Clean Water Act of 1977 (PL 95-217), to certify that the project described in the U.S. Army Corps of Engineers Public Notice No. 200200701 will comply with the Sections 301, 302, 303, 306, and 307 of the Act, and with applicable provisions of State and Federal water pollution control laws.

Notice is herby given that a request has been filed with the Department of Ecology, pursuant to the requirements of Section 307© of the Federal Coastal Zone Management Act of 1972 (16 U.S.C. 1451), to certify that the above referenced project will comply with the Washington State Coastal Zone Management Program and that the project will be conducted in a manner consistent with that program.

Any person desiring to present views on the project pertaining to the project on either or both (1) compliance with water pollution control laws or (2) the project's compliance or consistency with the Washington State Coastal Zone Management Program may do so by providing written comments within 30 days of the above publication date to:

Federal Permit Coordinator
Department of Ecology
SEA Program
Post Office Box 47600
Olympia, Washington 98504-7600