



DEPARTMENT OF THE ARMY
U.S. ARMY CORPS OF ENGINEERS, SEATTLE DISTRICT
4735 EAST MARGINAL WAY SOUTH, BLDG 1202
SEATTLE, WA 98134-2388

Regulatory Branch

October 31, 2023



Reference: NWS-2023-563
City of Washougal
(Washougal Wastewater
Treatment Plant)



The U.S. Army Corps of Engineers (Corps) received your request for an Approved Jurisdictional Determination (AJD) of the aquatic resources within the review area on the property located at 45.5705, -122.3243 in Washougal, Clark County, Washington as shown on the enclosed drawings dated July 23, 2023. This determination applies only to the review area. Other aquatic resources, including wetlands, ditches, or other ponds, that may occur on this property or on adjacent properties outside the review area are not the subject of this determination

The U.S. Army Corps of Engineers has determined that Lagoon 1, Lagoon 2, Lagoon 3, and Lagoon 4 are not waters of the U.S. and as such, work that would occur within these areas does not require Department of the Army authorization under Section 404 of the Clean Water Act. The enclosed *Approved Jurisdictional Determination Form* provides the rationale for jurisdiction for all aquatic resources within the review area.

Other state and local regulations may still apply to these waters. For example, the Washington State Department of Ecology (Ecology) may regulate these features. For information on how to obtain State approval for your project, you should contact Ecology's Federal Permit Coordinator at ecyrefedpermits@ecy.wa.gov or at (360) 407-6068. Information regarding State permitting requirements can also be found at the following website: <https://ecology.wa.gov/Water-Shorelines/Wetlands/Regulations>. We are sending a copy of this letter to Ecology and to the Environmental Protection Agency's Aquatic Resources Unit.

This approved jurisdictional determination is valid for a period of five years from the date of this letter unless new information warrants revisions of the determination. If you object to the enclosed AJD, you may request an administrative appeal under 33 CFR Part 331 as described in the enclosed *Notification of Administrative Appeal Options and Process and Request for Appeal* (RFA) form. To appeal this AJD, you must submit a completed RFA form to the Corps' Northwestern Division (NWD) office at the address listed on the form. In order for the request for appeal to be accepted, the Corps must determine that the form is complete, that the request meets the criteria for appeal under 33 CFR § 331.5, and the form must be received by the NWD office within 60 days from the date on the form. It is not necessary to submit the form to the NWD office if you do not object to this AJD.

A copy of this letter with enclosures will be furnished to [REDACTED].
[REDACTED] A copy of this letter and drawings will also be posted to Seattle District website at <https://www.nws.usace.army.mil/Missions/Civil-Works/Regulatory/Jurisdictional-Determinations>. If you propose to do any work in the areas identified to be waters of the U.S., you should contact our office prior to commencing work to determine permit requirements. If you have any questions, please contact [REDACTED].

Sincerely,

[REDACTED]

[REDACTED]
Regulatory Branch

Enclosures

cc:
Washington State Department of Ecology (ecyrefedpermits@ecy.wa.gov)

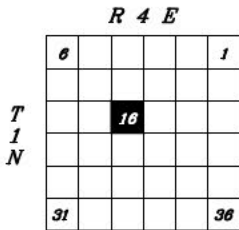
WASHINGTON



SITE

Latitude: 45.5705°
Longitude: -122.3243°

LOCATION MAP



PROJECT VICINITY MAP

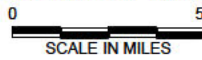


Figure 1

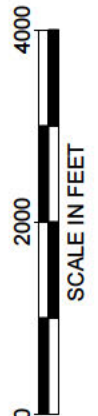
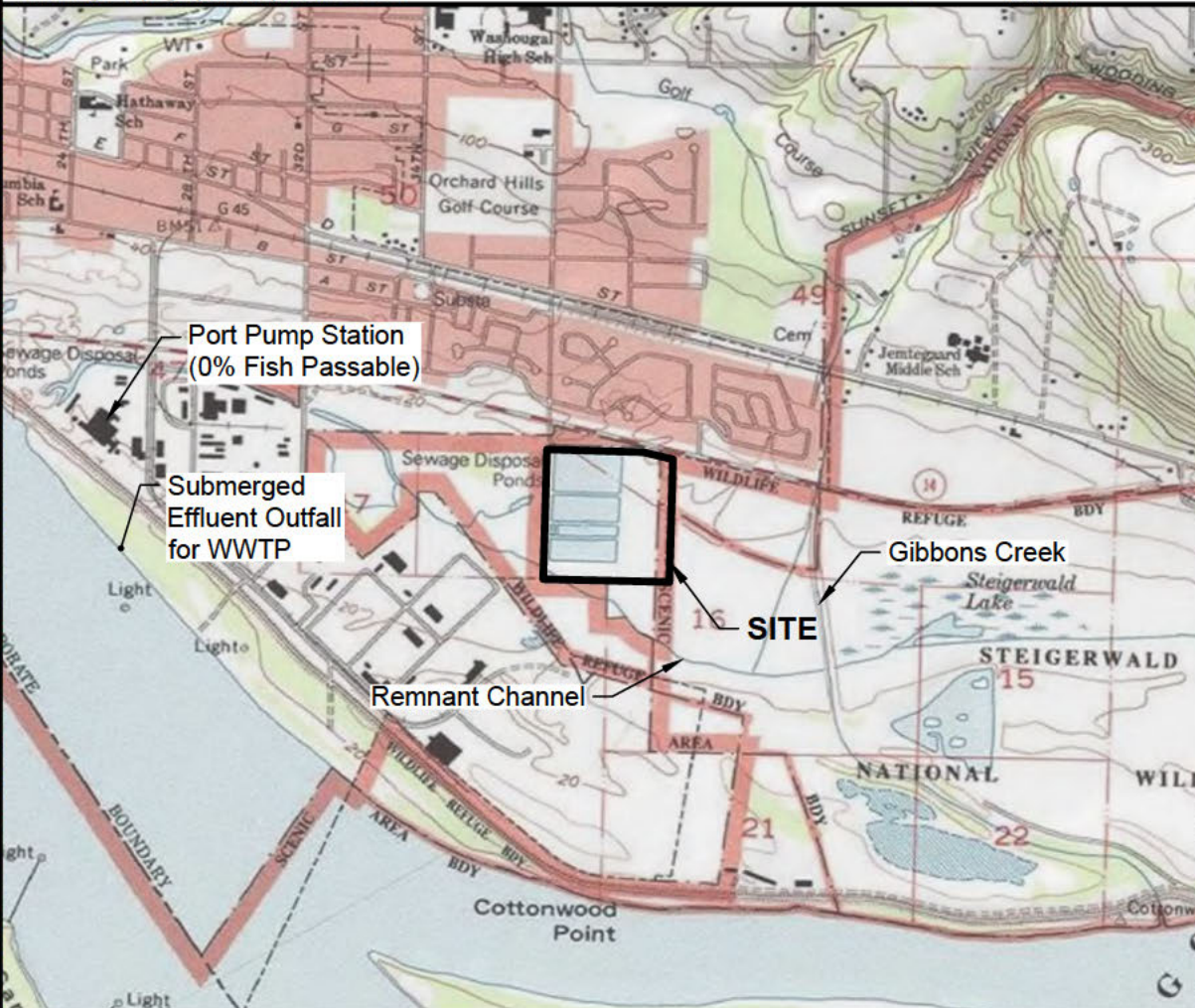
VICINITY MAP

Washougal WWTP Biosolids Handling Facilities
Kennedy Jenks
City of Washougal, Clark County, Washington
Section 16, Township 1N, Range 4E, W.M.

DATE: 6/30/23
DWN: JKJ
REQ. BY: LS
PRJ. MGR: LS
CHK:
PROJECT NO: 3699.01

NOTE:

Quadrangle topographic map from USGS.



6/30/2023 9:44 AM c:\Users\Jennifer\Box\ELSIWA\Clark\washougal\3699-kennedy-jenks\3699.01-bhfc-improvements\3699.01-figures\cad only\3699.01_DL.dwg_jennifer

6/30/2023 9:44 AM c:\Users\Jennifer\Box\EL\SWA\Clark\washougat\3699-kennedy\3699-01-bhloc improvements\3699-01-figures cad only\3699-01_DL.dwg Jennifer

LEGEND:

- Site Boundary
- Parcel Boundary
- Approx. Wetland Boundary
- Functionally Isolated Wetland Buffer
- Stream with Flow Direction
- Stream Buffer
- Permanently Flooded Area
- Lagoon
- Existing Structure
- Existing Impervious Surface (Gravel/Asphalt/Concrete)
- 1' Contours
- Culvert
- Photo Point Location



NOTE(S):

1. Aerial from Google Earth™.
2. Wetland boundary approximated using lidar elevation data (Cascades South 3DEP-2019) and aerial photography (Google Earth™-6/17/2021 & 7/24/2021).

Figure 2
EXISTING SITE CONDITIONS
 Washougal WWTP Biosolids Handling Facilities
 Kennedy Jenks
 City of Washougal, Clark County, Washington
 Section 16, Township 1N, Range 4E, W.M.

DATE: 6/30/23
 DWN: JKJ
 REQ. BY: LS
 PRJ. MGR: LS
 CHK:
 PROJECT NO:
 3699.01

